



47^e 27-28 mars 2026


Moutier

Critérium Jurassien

Powered by ACS

critérium-jurassien.ch

critérium-jurassien.ch



MARCHANT RPT

Championnat Suisse des Rallyes / Championnat Suisse des Rallyes Junior
 Coupe Suisse des Rallyes / Coupe Suisse des Rallyes Historiques VHC
 Coupe Suisse des Rallyes de Régularité Sportif Historiques VHRS
 Coupe Nationale des Dames / Démo avec Slowly Sideways



volenergy

RAMASCORSE

RAIFFEISEN

GARAGE BURRI

LPTENT

COLAS



47^{EME} CRITÉRIUM JURASSIEN

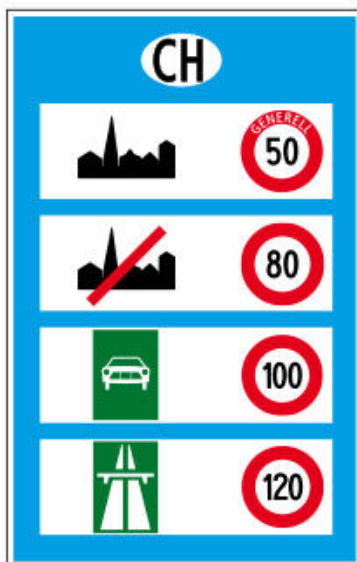
Ce road book a été rédigé durant les mois de janvier et février 2026. Il rend compte de l'état des routes et des signaux à cette période.

Toutes les modifications importantes décelées après l'impression de ce road book seront annoncées par des Additifs.

Dans le cas où le passage d'une ES n'est pas possible, des routes alternatives sont prévues pour arriver au CH suivant. Les itinéraires vous seront communiqués par les Juges de Faits

Sans autre indication, vous devez suivre la route principale (SMR)

Limitations de vitesse



BON RALLYE À TOUS !

Règlement Sportif des Rallyes Régionaux de la FIA

53. SECURITE DES CONCURRENTS

53.1 EQUIPEMENT DES EQUIPAGES

Lorsqu'une voiture est en mouvement sur tout type d'épreuve spéciale et jusqu'au contrôle stop, l'équipage doit porter les casques homologués et tous les vêtements et équipements de sécurité requis conformément à l'Annexe L, Chapitre III – Equipement du pilote comme prévu par le fabricant de l'équipement et ses ceintures de sécurité doivent être correctement attachées. Toute infraction sera pénalisée par les Commissaires Sportifs.

53.2 EQUIPEMENT DES VOITURES

53.2.1 Si une console d'urgence de sécurité (système de suivi) est fournie par l'organisateur, le système doit être facilement accessible par le pilote et le copilote lorsqu'ils sont assis avec leurs harnais de sécurité serrés.

53.2.2 Signes SOS/OK Chaque voiture de compétition aura à son bord un signe «SOS» rouge et, de l'autre côté, un signe «OK» vert mesurant au moins 42 x 29,7 cm (A3). Le signe doit être placé dans la voiture et être facilement accessible pour les deux pilotes.

53.2.3 Chaque voiture concurrente devra transporter un triangle rouge réfléchissant.

53.3 INCIDENT SUR UNE EPREUVE SPECIALE

53.3.1 En cas d'accident nécessitant des soins médicaux urgents, ce qui suit s'applique : – L'affichage SOS sur la console d'urgence doit être activé dès que possible (s'il y a lieu). – Le signe «SOS» rouge devrait si possible être montré immédiatement aux voitures suivantes et à tout hélicoptère qui tenterait d'intervenir. – Dès que possible, le triangle rouge réfléchissant devra être placé dans un endroit visible du même côté de la route que la voiture, à 50 mètres au moins derrière la voiture, afin d'avertir les pilotes suivants, même si la voiture est hors de la route.

53.3.2 Tout équipage à qui le signe «SOS» rouge est montré ou qui voit une voiture ayant subi un accident devra immédiatement et sans exception s'arrêter pour prêter assistance, à moins que le signe «OK» ne soit montré. Toutes les voitures qui suivent devront également s'arrêter. La deuxième voiture qui arrive sur le lieu de l'accident continuera pour informer le prochain point radio. Les voitures suivantes dégageront la route pour les véhicules d'urgence. Tous les équipages arrêtés du fait de cette procédure se verront attribuer un temps conformément à l'Art. 52.

53.3.3 En cas d'accident ne nécessitant pas une intervention médicale immédiate, ou d'une voiture s'arrêtant pour toute autre raison sur ou à côté d'une épreuve spéciale, de façon temporaire ou permanente, ce qui suit s'applique : – L'interrupteur OK sur la console d'urgence doit être activé dans la minute (s'il y a lieu). – Le signe «OK» vert devra être clairement montré immédiatement aux voitures suivantes et à tout hélicoptère qui tenterait d'intervenir. Si l'équipage quitte le véhicule, le signe «OK» devra être affiché de manière à être clairement visible de tous les concurrents suivants. – Le triangle rouge réfléchissant devra être placé par un membre de l'équipage dans un endroit visible du même côté de la route que la voiture, à 50 mètres au moins derrière la voiture, afin d'avertir les pilotes suivants, même si la voiture est hors de la route.

53.3.4 Si l'écran de la console d'urgence affiche le signal SOS, OK ou tout autre signal de Danger, alors ce message est équivalent au panneau SOS/OK ou au triangle rouge réfléchissant.

53.3.5 S'il n'est pas possible, pour une quelconque raison, de montrer le signe OK/SOS dans une des situations précédentes, l'équipage doit utiliser un signal gestuel évident et clairement compréhensible en dehors de la voiture : – un bras et le pouce levé pour indiquer «OK» – les bras en croix au dessus de la tête pour indiquer «SOS».



47^e 27-28 mars 2026 Moutier

Critérium Jurassien



Championnat Suisse des Rallyes / Championnat Suisse des Rallyes Junior
 Coupe Suisse des Rallyes / Coupe Suisse des Rallyes Historiques VHC
 Coupe Suisse des Rallyes de Régularité Sportif Historiques VHRS
 Coupe Nationale des Dames / Démo avec Slowly Sideways

MARCHAND RPT



volenergy



RAMASICORSE



RAIFFEISEN



GARAGE BURRI



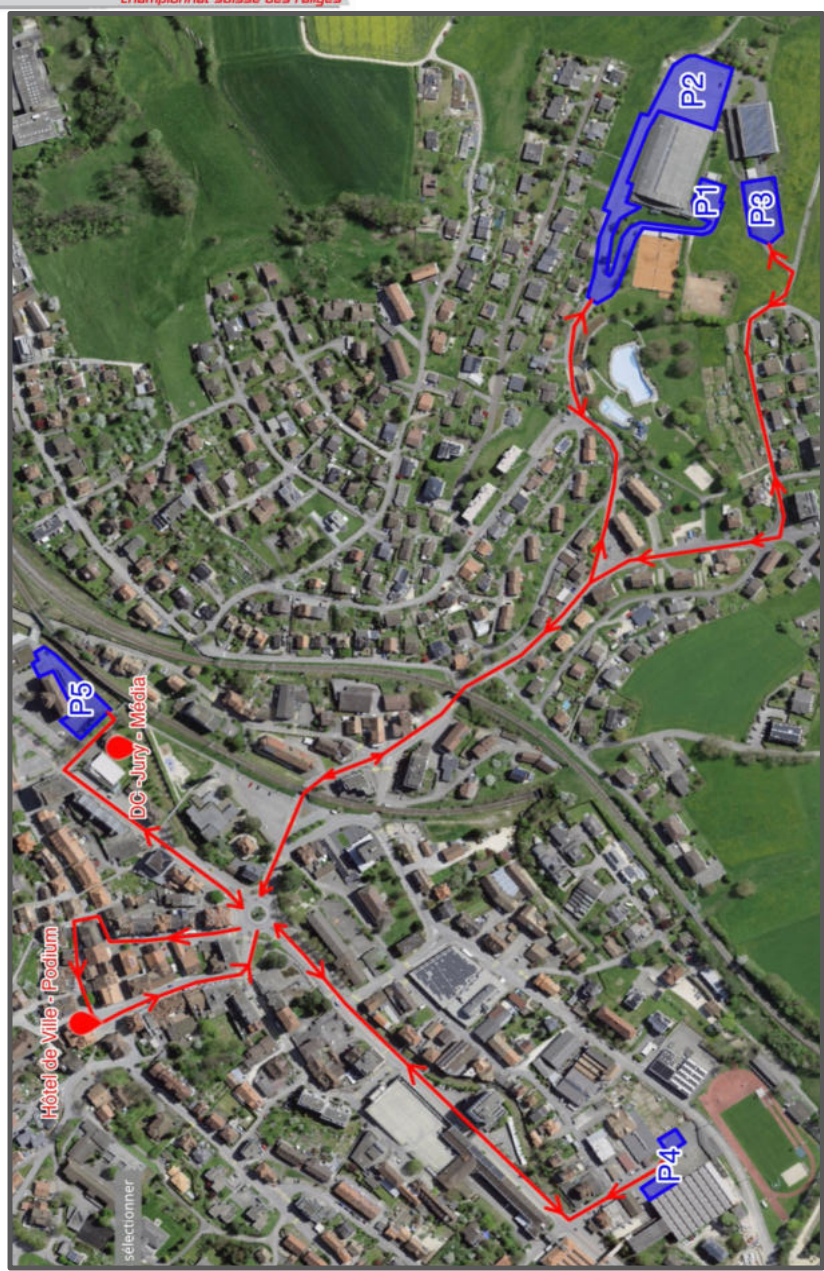
LPTENT





**PARC
ASSISTANCE
P4**

Moutier - Parcs



From TC P 4 Parc assistance P4		DISTANCE	DAY Ven. 27 mars	
To TC 0 Moutier - Place Hôtel de		0.80km	SECTION 1	
Parc Assistance P4		AVERAGE	TIME ALLOWED - min	
DISTANCE		DIRECTION	INFORMATION	DISTANCE REGRESS
TOTAL	PARTIAL			
0,00	0,00		TC P 4 Parc assistance P4 47.27537° 7.36729° ALT: 530 m	0,80
0,11	0,11			0,69
0,48	0,37		 	0,32
0,66	0,18			0,14
0,68	0,02		 Passage par un Accès Interdit	0,12

PROXIMA NOTA
PROCH NOTE
NEXT NOTE

0,08

From TC P 4 Parc assistance P4		DISTANCE	DAY Ven. 27 mars			
To TC 0 Moutier - Place Hôtel de		0.80km	SECTION 1			
Parc Assistance P4		AVERAGE	TIME ALLOWED - min			
DISTANCE		DIRECTION	INFORMATION			
TOTAL	PARTIAL			DISTANCE REGRESS		
0,76	0,08		0,04			
0,80	0,04		<p>TC 0 Moutier Place Hôtel de Ville</p> <table border="1"> <tr><td>47.27956°</td></tr> <tr><td>7.37043°</td></tr> <tr><td>ALT: 530 m</td></tr> </table>	47.27956°	7.37043°	ALT: 530 m
47.27956°						
7.37043°						
ALT: 530 m						

1
Kilometers

7
Waypoints

1 km
Fuel Range

START
Parc assistance P4

FINISH
Moutier -
Place de l'Hôtel de Ville



SECTION

1

Départ		47ème Critérium Jurassien 2026								
Etape 1		Vendredi 27 mars 2026								
		Horaire provisoire								
CH	ES	N°	Emplacement Location	ES DIST.	Liaison Dist.	Total Dist.	Temps idéal	Ferm. Route	VHC	Réouv. Route
Assistance 0			Refueling (assistance) Dist. Jusqu'au prochain	(29.180)	(76.300)	(105.480)				00:07
CH		0	Podium Hôtel-de-Ville							17:52
CH		1	Courtemaury		35.80	35.80	00:50			18:42
DES		ES1	Courtemaury-Les Enfers	29.18	40.50	69.68	00:03	17:00		18:45
CH		1A	Entrée parc assistance (Podium)				01:35			20:20
Assistance A			Assistance A (Moutier)				00:45			
			Refueling (assistance) Dist. Jusqu'au prochain	(0,00)	(0,00)	(0,00)				
CH		1B	Sortie parc assistance/Entrée parc fermé							21:05
			Total du vendredi	29.18	76.30	105.48				
Coucher du soleil 18h52										
Section 1										



47^{EME} CRITÉRIUM JURASSIEN

ÉTAPE 1 - SECTION 1

109
Kilometers

149
Waypoints

109
Fuel Range

Étape 1- Section 1	
SR 1	29.180 km
Total SR	29.180 km
Transit	76.190 km
Total Etape 1 - Section 1	105.370 km

START TC 0

Moutier – Place Hôtel de Ville
Départ 47^{ème} Critérium Jurassien

FINISH TC 1B

Moutier – Collège de la Poste
Service OUT – Parc fermé IN

AVERTISSEMENT

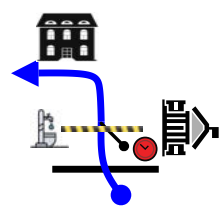




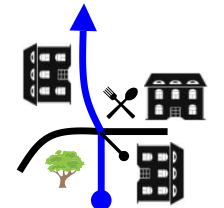
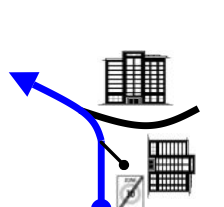

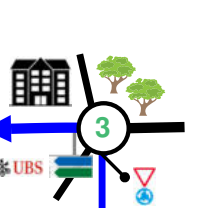



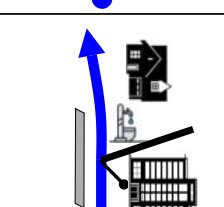
Cet itinéraire est fourni à titre indicatif uniquement. Les routes empruntées sont ouvertes à la circulation publique et peuvent présenter des dangers.

Chaque conducteur est seul responsable de sa conduite, de son véhicule et du respect du code de la route ainsi que de la réglementation en vigueur.

Les informations contenues dans ce roadbook peuvent comporter des erreurs ou des imprécisions et ne doivent pas être considérées comme exactes ou exhaustives.

En utilisant ce roadbook, chaque participant reconnaît emprunter cet itinéraire à ses propres risques.

L'auteur de ce roadbook décline toute responsabilité en cas d'erreur, d'omission ou d'accident survenant lors de l'utilisation de cet itinéraire.

From TC 0 Moutier - Pl. Hôtel de Ville		DISTANCE		DAY Ven. 27 mars	
To TC 1 Courtemaury		36.60km		SECTION 1	
		AVERAGE		TIME ALLOWED	
		43.92 kph		50 min	
DISTANCE		DIRECTION	INFORMATION		DISTANCE REGRESS
TOTAL	PARTIAL				
0,00 0,00	0,00	 1	 TC 0 Moutier - Pl. Hôtel de Ville Départ 47ème Crité		36,60
			 0000 Reset	 47.27956° 7.37041° ALT: 530 m	
0,01	0,01	 2			36,59
0,14	0,13	 3			36,46
0,18	0,04	 4	 	 Basel Delémont	36,42
0,87	0,69	 5	SMR		35,73


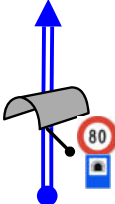


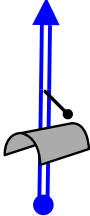
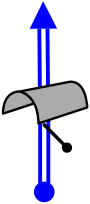


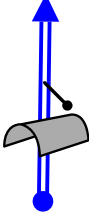
PROXIMA NOTA
PROCH NOTE
NEXT NOTE

0,27

From TC		0	Moutier - Pl. Hôtel de Ville	DISTANCE		DAY Ven. 27 mars	
To TC		1	Courtemaury	36.60km		SECTION 1	
				AVERAGE		TIME ALLOWED	
				43.92 kph		50 min	
DISTANCE		DIRECTION		INFORMATION			DISTANCE REGRESS
TOTAL	PARTIAL						
1,13	0,26	 <div style="border: 1px solid black; padding: 2px; display: inline-block;">6</div>		<div style="border: 1px solid black; padding: 5px; margin-bottom: 5px;">Boncourt Delémont</div> <div style="border: 1px solid black; padding: 5px; margin-bottom: 5px;">Bern Biel / Biene</div> SMR			35,47
1,46	0,33	 <div style="border: 1px solid black; padding: 2px; display: inline-block;">7</div>		<div style="border: 1px solid black; padding: 5px; text-align: center;"> <div style="border: 2px solid red; border-radius: 50%; width: 30px; height: 30px; margin: 0 auto; display: flex; align-items: center; justify-content: center;">60</div> SMR </div>			35,14
2,02	0,56	 <div style="border: 1px solid black; padding: 2px; display: inline-block;">8</div>		<div style="border: 1px solid black; padding: 5px; text-align: center;"> <div style="border: 2px solid red; border-radius: 50%; width: 30px; height: 30px; margin: 0 auto; display: flex; align-items: center; justify-content: center;">50</div> <div style="border: 1px solid blue; padding: 2px; display: inline-block;">Eschert</div> </div>			34,58
2,05	0,03	 <div style="border: 1px solid black; padding: 2px; display: inline-block;">9</div>		<div style="border: 1px solid black; padding: 5px; text-align: center;"> <div style="border: 1px solid green; border-radius: 50%; width: 20px; height: 20px; display: flex; align-items: center; justify-content: center; margin-bottom: 5px;">1</div> <div style="border: 1px solid green; padding: 2px; display: inline-block; margin-left: 10px;">Boncourt Delémont</div> </div>			34,55
2,33	0,28	 <div style="border: 1px solid black; padding: 2px; display: inline-block;">10</div>		<div style="border: 1px solid black; padding: 5px; text-align: center;"> <div style="border: 1px solid green; padding: 2px; display: inline-block; margin-left: 10px;">Boncourt Delémont</div> </div>			34,27

PROXIMA NOTA
PROCH NOTE
NEXT NOTE

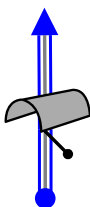

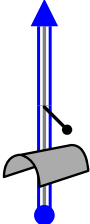

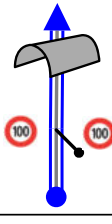

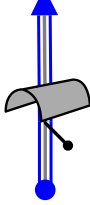

0,22

From TC		0	Moutier - Pl. Hôtel de Ville	DISTANCE		DAY	Ven. 27 mars
To TC		1	Courtemauroy	36.60km		SECTION	1
				AVERAGE		TIME ALLOWED	
				43.92 kph		50 min	
DISTANCE		DIRECTION		INFORMATION			DISTANCE REGRESS
TOTAL	PARTIAL						
2,54	0,21	 <div style="border: 1px solid black; padding: 2px; display: inline-block;">11</div>					34,06
2,82	0,28	 <div style="border: 1px solid black; padding: 2px; display: inline-block;">12</div>		 Entrée du tunnel de Raimeux 			33,78
6,04	3,22	 <div style="border: 1px solid black; padding: 2px; display: inline-block;">13</div>		Sortie du tunnel de Raimeux SMR			30,56
6,36	0,32	 <div style="border: 1px solid black; padding: 2px; display: inline-block;">14</div>		 Entrée du tunnel de La Roche St-Jean  SMR			30,24
6,59	0,23	 <div style="border: 1px solid black; padding: 2px; display: inline-block;">15</div>		Sortie du tunnel de La Roche St-Jean SMR			30,01

PROXIMA NOTA
PROCH NOTE
NEXT NOTE

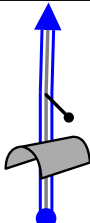




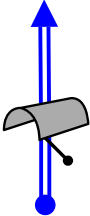

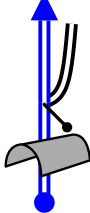
0,16

From TC 0 Moutier - Pl. Hôtel de Ville		DISTANCE		DAY Ven. 27 mars	
To TC 1 Courtemaury		36.60km		SECTION 1	
		AVERAGE		TIME ALLOWED	
		43.92 kph		50 min	
DISTANCE		DIRECTION	INFORMATION	DISTANCE REGRESS	
TOTAL	PARTIAL				
6,75	0,16		<p>80 Entrée du tunnel de Choizez SMR</p>	29,85	
10,03	3,28		<p>Sortie du tunnel de Choizez SMR</p>	26,57	
10,48	0,45		<p>SMR</p>	26,12	
11,29	0,81		<p>SMR</p>	25,31	
11,92	0,63		<p>100 SMR</p>	24,68	
PROXIMA NOTA PROCH NOTE NEXT NOTE		0,47			

From TC		0	Moutier - Pl. Hôtel de Ville	DISTANCE		DAY Ven. 27 mars	
To TC		1	Courtemaury	36.60km		SECTION 1	
				AVERAGE		TIME ALLOWED	
				43.92 kph		50 min	
DISTANCE		DIRECTION		INFORMATION			DISTANCE REGRESS
TOTAL	PARTIAL						
12,40	0,48	 21		 SMR	24,20		
13,29	0,89	 22		SMR	23,31		
14,37	1,08	 23		SMR	22,23		
16,98	2,61	 24		 SMR	19,62		
17,10	0,12	 25		 Entrée du tunnel de Develier	19,50		

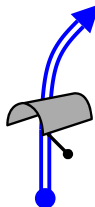

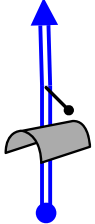
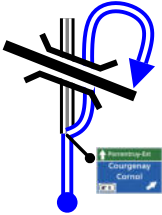

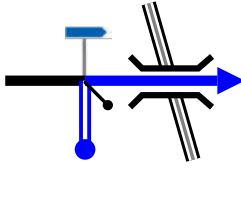

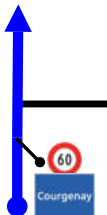

PROXIMA NOTA
PROCH NOTE
NEXT NOTE

0,77

From TC		0	Moutier - Pl. Hôtel de Ville	DISTANCE		DAY	Ven. 27 mars
To TC		1	Courtemaury	36.60km		SECTION	1
				AVERAGE		TIME ALLOWED	
				43.92 kph		50 min	
DISTANCE		DIRECTION		INFORMATION			DISTANCE REGRESS
TOTAL	PARTIAL						
17,88	0,78	 26		Sortie du tunnel de Develier			18,72
20,24	2,36	 27		SMR			16,36
23,94	3,70	 28		  SMR			12,66
24,57	0,63	 29		 Entrée du tunnel du Mont-Russelin			12,03
28,14	3,57	 30		Sortie du tunnel du Mont-Russelin			8,46

PROXIMA NOTA
PROCH NOTE
NEXT NOTE

0,41

From TC		0	Moutier - Pl. Hôtel de Ville	DISTANCE		DAY Ven. 27 mars	
To TC		1	Courtemaury	36.60km		SECTION 1	
				AVERAGE		TIME ALLOWED	
				43.92 kph		50 min	
DISTANCE		DIRECTION		INFORMATION		DISTANCE REGRESS	
TOTAL	PARTIAL						
28,55	0,41	 31		 Sortie du tunnel du Mont-Terri		8,05	
32,61	4,06	 32		Sortie du tunnel du Mont-Terri		3,99	
32,92	0,31	 33				3,68	
33,42	0,50	 34				3,18	
33,97	0,55	 35				2,63	

PROXIMA NOTA
PROCH NOTE
NEXT NOTE

0,50

From TC		0	Moutier - Pl. Hôtel de Ville		DISTANCE	DAY Ven. 27 mars	
To TC		1	Courtemaury		36.60km	SECTION 1	
					AVERAGE	TIME ALLOWED	
					43.92 kph	50 min	
DISTANCE		DIRECTION			INFORMATION		DISTANCE REGRESS
TOTAL	PARTIAL						
34,47	0,50	36					2,13
34,60	0,13	37					2,00
34,96	0,36	38					1,64
35,05	0,09	39					1,55
35,71	0,66	40					0,89

PROXIMA NOTA
PROCH NOTE
NEXT NOTE

0,31

From TC 0 Moutier - Pl. Hôtel de Ville		DISTANCE		DAY Ven. 27 mars	
To TC 1 Courtemaury		36.60km		SECTION 1	
		AVERAGE		TIME ALLOWED	
		43.92 kph		50 min	
DISTANCE		DIRECTION	INFORMATION		DISTANCE REGRESS
TOTAL	PARTIAL				
36,03	0,32			0,57	
36,16	0,13			0,44	
36,60	0,44			0,00	

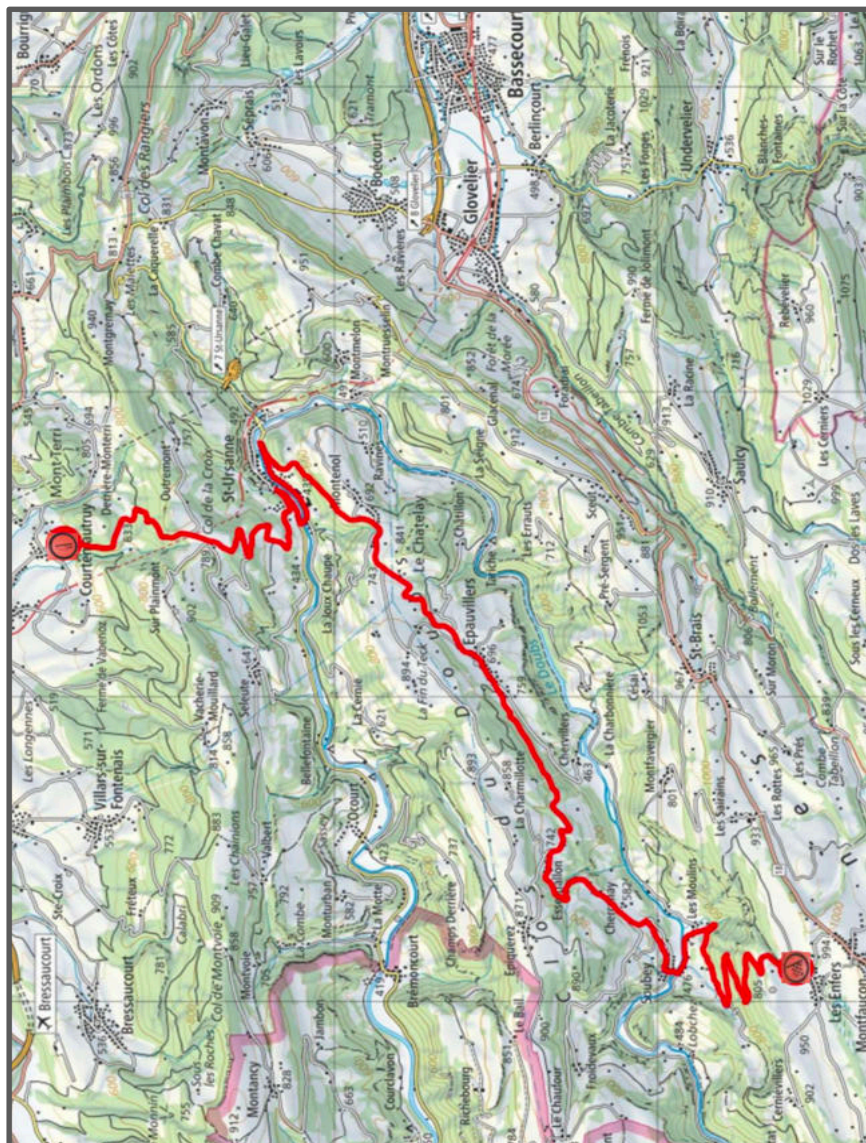
PROXIMA NOTA
PROCH NOTE
NEXT NOTE

0,22

SS1

Courtemaury-Les Enfers

29.180 km



SR 1 Courtemautruy-Les Enfers



TIME CONTROL



START SR



END SR



STOP SR



From TC		1 Courtemaury		DISTANCE		DAY		Ven. 27 mars	
To TC		1A Moutier - Hôtel de Ville		69.71km		SECTION		1	
SPECIAL STAGE				1		AVERAGE		TIME ALLOWED	
Courtemaury-Les Enfers				29.18km		44.03 kph		95 min	
DISTANCE		DIRECTION				INFORMATION			DISTANCE
TOTAL	PARTIAL								REGRESS
0,00	0,00					<p>START SR 1 Courtemaury-Les Enfers 29.18 km</p>			69,71
						<p>47.39310° 7.14076° ALT: 570 m</p>			
0,14	0,14					<p>St-Ursanne 8 km</p>			69,57
0,142						<p>47.391898 7.14122</p>			
0,77	0,63								68,94
0,91	0,14					<p>0.91</p>			68,80
0,917						<p>47.3860545 7.1416245</p> <p>47.38607° 7.14162° ALT: 640 m</p>			
1,62	0,71					<p>1.62</p>			68,09
1,624						<p>47.3830651 7.14821683</p> <p>47.38308° 7.14828° ALT: 670 m</p>			

1

PROXIMA NOTA
PROCH NOTE
NEXT NOTE

0,32

From TC		1 Courtemaury		DISTANCE		DAY		Ven. 27 mars	
To TC		1A Moutier - Hôtel de Ville		69.71km		SECTION		1	
SPECIAL STAGE				1		AVERAGE		TIME ALLOWED	
Courtemaury-Les Enfers				29.18km		44.03 kph		95 min	
DISTANCE		DIRECTION		INFORMATION				DISTANCE REGRESS	
TOTAL	PARTIAL								
1,94	0,32							67,77	
1,953		27,24		47.3814218 7.145449					
2,79	0,85							66,92	
2,790		26,39		47.3755695 7.1427085					
3,11	0,32			Col de la Croix 789 m !!! JUMP !!! 3.11 47.3729245 7.14139383 47.37285° 7.14137° ALT: 780 m				66,60	
3,100		26,07							
4,36	1,25							65,35	
4,367		24,82		47.3673921 7.137985 47.36737° 7.13797° ALT: 680 m					
4,95	0,59							64,76	
4,960		24,23		47.3656221 7.14458116 47.36561° 7.14462° ALT: 620 m					

1

PROXIMA NOTA
PROCH NOTE
NEXT NOTE

0,45

From TC		1 Courtemaury		DISTANCE		DAY Ven. 27 mars	
To TC		1A Moutier - Hôtel de Ville		69.71km		SECTION 1	
SPECIAL STAGE				1		AVERAGE	
Courtemaury-Les Enfers				29.18km		44.03 kph	
DISTANCE		DIRECTION		INFORMATION		DISTANCE REGRESS	
TOTAL	PARTIAL						
5,41	0,46	 11		 23,77		47.363802 7.14145616	
6,21	0,80	 12		 22,97		 St-Ursanne 47.3624455 7.14674666	
6,29	0,08	 13		 22,89		 6.29 47.362261 7.147654 47.36224 ° 7.14773 ° ALT: 480 m	
6,74	0,45	 14		 22,44		 ! Étroit 47.3633306 7.15228833	
6,80	0,06	 15		 22,38		 St-Hippolyte 6.80 47.3636241 7.15255816 47.36371 ° 7.15260 ° ALT: 440 m	

1

PROXIMA NOTA
PROCH NOTE
NEXT NOTE

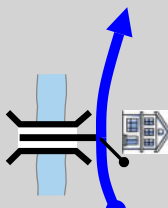





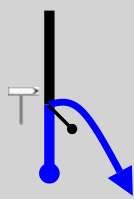


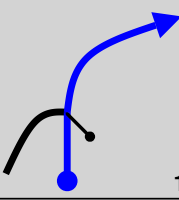


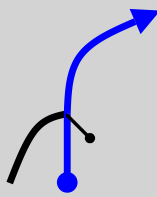


0,17

From TC		1 Courtemaury		DISTANCE		DAY		Ven. 27 mars	
To TC		1A Moutier - Hôtel de Ville		69.71km		SECTION		1	
SPECIAL STAGE				1		AVERAGE		TIME ALLOWED	
Courtemaury-Les Enfers				29.18km		44.03 kph		95 min	
DISTANCE		DIRECTION		INFORMATION				DISTANCE REGRESS	
TOTAL	PARTIAL								
6,97	0,17	 16 22,21		 6,97 47.3621486 7.15124466 47.36236° 7.15160° ALT: 430 m				62,74	
7,53	0,56	 17 21,65		 7,53 47.3602426 7.14515216 47.36022° 7.14510° ALT: 430 m				62,18	
7,70	0,17	 18 21,48		 7,70 47.3593555 7.14629066 47.35939° 7.14626° ALT: 430 m				62,01	
7,79	0,09	 19 21,39		 47.3593186 7.1475305				61,92	
8,06	0,27	 20 21,12		 8,07 47.3602601 7.15068883 47.36027° 7.15068° ALT: 430 m				61,65	

1

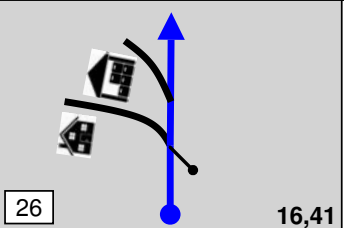


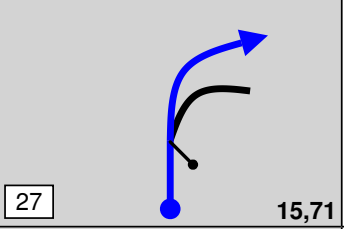


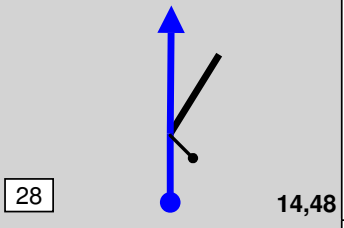


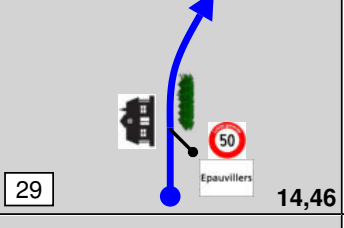

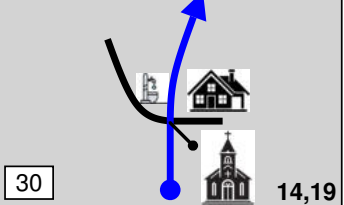


PROXIMA NOTA
PROCH NOTE
NEXT NOTE

0,51

From TC		1 Courtemaury		DISTANCE		DAY		Ven. 27 mars		
To TC		1A Moutier - Hôtel de Ville		69.71km		SECTION		1		
SPECIAL STAGE				1		AVERAGE		TIME ALLOWED		
Courtemaury-Les Enfers				29.18km		44.03 kph		95 min		
DISTANCE		DIRECTION			INFORMATION				DISTANCE REGRESS	
TOTAL	PARTIAL									
8,57 8,583	0,51	21		20,61	 8.58		47.3637796 7.15504983	61,14	1	
						47.36370° 7.15495°	ALT: 430 m			
8,95 8,949	0,38	22		20,23	  Porrentruy 19 km Delémont 19 km		47.3650333 7.15944983	60,76		
9,20 9,198	0,25	23		19,98	 9.20		Soupey Epauvillers	47.3657598 7.1625485		60,51
						47.36580° 7.16254°	ALT: 440 m			
11,44 11,441	2,24	24		17,74	 11.44		47.3518975 7.14629366	58,27		
						47.35189° 7.14628°	ALT: 670 m			
11,76 11,756	0,32	25		17,42	 11.76		47.3494756 7.1445525	57,95		
						47.34943° 7.14452°	ALT: 690 m			

PROXIMA NOTA
PROCH NOTE
NEXT NOTE

1,01

From TC		1 Courtemaury		DISTANCE		DAY Ven. 27 mars	
To TC		1A CH 1A - Moutier - Service		69.71km		SECTION 1	
SPECIAL STAGE				AVERAGE		TIME ALLOWED	
1 Courtemaury-Les Enfers 29.18km				44.03 kph		95 min	
DISTANCE		DIRECTION		INFORMATION			DISTANCE REGRESS
TOTAL	PARTIAL						
12,77 12,758	1,01		16,41		12.77	47.3468598 7.13374216	56,94
					13.47	47.34675° 7.12893° ALT: 740 m	
13,47 13,459	0,70		15,71		13.47	47.3434148 7.12892983	56,24
					14.70	47.34334° 7.12893° ALT: 730 m	
14,70 14,690	1,23		14,48		14.70	47.3368456 7.11738066	55,01
					14.70	47.33678° 7.11738° ALT: 690 m	
14,72 14,722	0,02		14,46			Epauvillers	54,99
						47.3365673 7.11729733	
14,99 14,977	0,27		14,19		14.99	47.3348863 7.115147	54,72
					14.99	47.33484° 7.11504° ALT: 690 m	

1

PROXIMA NOTA
PROCH NOTE
NEXT NOTE

0,40

From TC		1 Courtemaury		DISTANCE		DAY		Ven. 27 mars				
To TC		1A Moutier - Hôtel de Ville		69.71km		SECTION		1				
SPECIAL STAGE				1		AVERAGE		TIME ALLOWED				
Courtemaury-Les Enfers				29.18km		44.03 kph		95 min				
DISTANCE		DIRECTION				INFORMATION						
TOTAL	PARTIAL											
15,39	0,40						15,39	47.3330095 7.11058583	54,32			
15,382		31	13,79						15,48	0,09	47.3327526 7.10950366	54,23
15,470		32	13,70						17,65	2,17	47.3248433 7.084704	52,06
17,636		33	11,53						18,33	0,68	47.3238116 7.07880083	51,38
18,313		34	10,85						18,74	0,41	47.3247201 7.07441283	50,97
18,724		35	10,44						18,74	0,41	47.32479° 7.07436° ALT: 730 m	50,97

1

PROXIMA NOTA
 PROCH NOTE
 NEXT NOTE

0,27

From TC		1 Courtemauroy		DISTANCE		DAY	
To TC		1A Moutier - Hôtel de Ville		69.71km		Ven. 27 mars	
SPECIAL STAGE				AVERAGE		TIME ALLOWED	
1 Courtemauroy-Les Enfers 29.18km				44.03 kph		95 min	
DISTANCE		DIRECTION		INFORMATION		DISTANCE REGRESS	
TOTAL	PARTIAL						
19,01	0,27					50,70	
18,992		10,17		47.325437 7.07128066			
19,09	0,08					50,62	
19,079		10,09		47.325472 7.07014433			
19,26	0,17					50,45	
		9,92					
20,51	1,25					49,20	
20,486		8,67		47.3193165 7.06615383			
				47.31923° 7.06604° ALT: 640 m			
21,29	0,78					48,42	
21,278		7,89		47.3140523 7.05933583			
				47.31404° 7.05933° ALT: 590 m			

1

PROXIMA NOTA
PROCH NOTE
NEXT NOTE

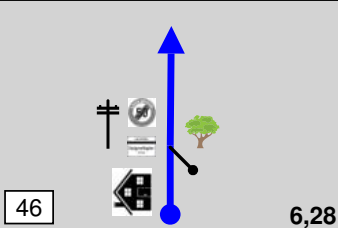


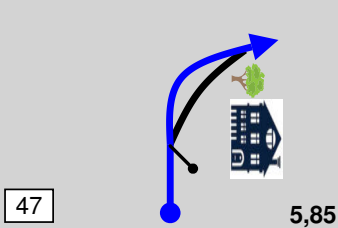
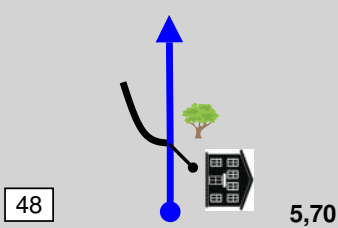
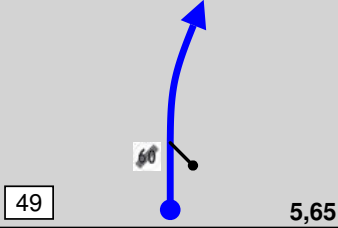

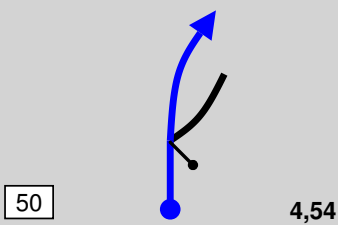


0,28

From TC		1 Courtemaury		DISTANCE		DAY Ven. 27 mars	
To TC		1A Moutier - Hôtel de Ville		69.71km		SECTION 1	
SPECIAL STAGE				AVERAGE		TIME ALLOWED	
Courtemaury-Les Enfers				29.18km		44.03 kph	
DISTANCE		DIRECTION		INFORMATION			DISTANCE REGRESS
TOTAL	PARTIAL						
21,57	0,28						48,14
21,99	0,42						47,72
22,51	0,52						47,20
22,68	0,17						47,03
22,73	0,05						46,98

1

PROXIMA NOTA
PROCH NOTE
NEXT NOTE

0,18

From TC 1 Courtemaury		DISTANCE		DAY Ven. 27 mars	
To TC 1A Moutier - Hôtel de Ville		69.71km		SECTION 1	
SPECIAL STAGE 1		AVERAGE		TIME ALLOWED	
Courtemaury-Les Enfers 29.18km		44.03 kph		95 min	
DISTANCE		DIRECTION	INFORMATION	DISTANCE REGRESS	
TOTAL	PARTIAL				
22,90 <i>22,878</i>	0,17	 6,28	  <i>47.306617</i> <i>7.049909</i>	46,81	
23,33 <i>23,302</i>	0,43	 5,85	<i>47.3064478</i> <i>7.05541116</i>	46,38	
23,48 <i>23,456</i>	0,15	 5,70	<i>47.3054893</i> <i>7.05654433</i>	46,23	
23,53 <i>0,05</i>	0,05	 5,65		46,18	
24,64 <i>24,604</i>	1,11	 4,54	 24.64 <i>47.30285°</i> <i>7.04977416</i>  47.30285° 7.04973° ALT: 580 m	45,07	
PROXIMA NOTA PROCH NOTE NEXT NOTE		0,72			

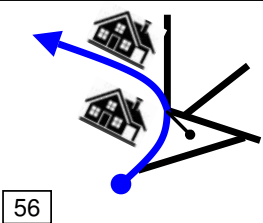
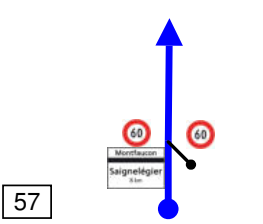

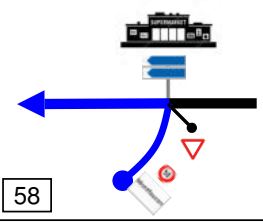

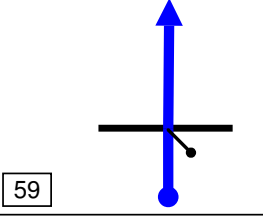
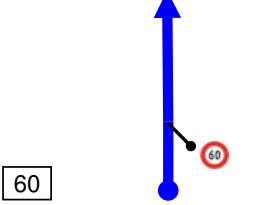

1

From TC		1 Courtemaury		DISTANCE		DAY		Ven. 27 mars					
To TC		1A Moutier - Hôtel de Ville		69.71km		SECTION		1					
SPECIAL STAGE				1		AVERAGE		TIME ALLOWED					
Courtemaury-Les Enfers				29.18km		44.03 kph		95 min					
DISTANCE		DIRECTION				INFORMATION				DISTANCE REGRESS			
TOTAL	PARTIAL												
25,36	0,72					 25.36 47.3006103 7.04117383 <table border="1"> <tr><td>47.30054°</td></tr> <tr><td>7.04118°</td></tr> <tr><td>ALT: 650 m</td></tr> </table>				47.30054°	7.04118°	ALT: 650 m	44,35
47.30054°													
7.04118°													
ALT: 650 m													
26,96	1,60					 26.96 47.2982281 7.04306666 <table border="1"> <tr><td>47.29814°</td></tr> <tr><td>7.04305°</td></tr> <tr><td>ALT: 810 m</td></tr> </table>				47.29814°	7.04305°	ALT: 810 m	42,75
47.29814°													
7.04305°													
ALT: 810 m													
28,50	1,54					 28.50 47.2958145 7.04803266 <table border="1"> <tr><td>47.29581°</td></tr> <tr><td>7.04803°</td></tr> <tr><td>ALT: 930 m</td></tr> </table>				47.29581°	7.04803°	ALT: 930 m	41,21
47.29581°													
7.04803°													
ALT: 930 m													
29,18	0,68					FINISH SR 1 Courtemaury-Les Enfers 29.18 km 47.2927923 7.04979283 <table border="1"> <tr><td>47.29284°</td></tr> <tr><td>7.04984°</td></tr> <tr><td>ALT: 940 m</td></tr> </table>				47.29284°	7.04984°	ALT: 940 m	40,53
47.29284°													
7.04984°													
ALT: 940 m													
29,38	0,20					STOP SR 1 Courtemaury-Les Enfers <table border="1"> <tr><td>47.29105°</td></tr> <tr><td>7.04923°</td></tr> <tr><td>ALT: 950 m</td></tr> </table>				47.29105°	7.04923°	ALT: 950 m	40,33
47.29105°													
7.04923°													
ALT: 950 m													

1

PROXIMA NOTA
 PROCH NOTE
 NEXT NOTE

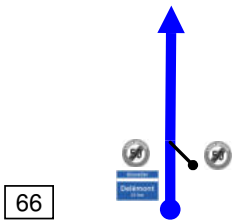

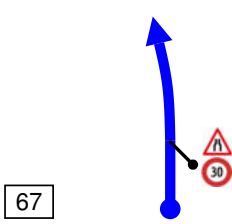

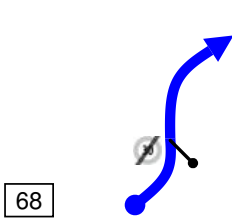

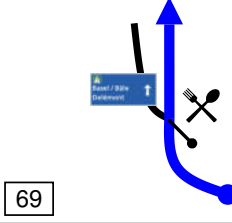

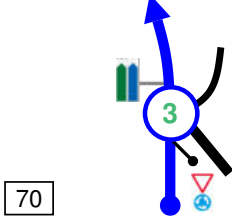
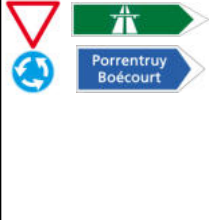
0,29

From TC 1 Courtemaury		DISTANCE	DAY Ven. 27 mars	
To TC 1A Moutier - Hôtel de Ville - Service IN		69.71 km	SECTION 1	
		AVERAGE	TIME ALLOWED	
		44.03 kph	95 min	
DISTANCE		DIRECTION	INFORMATION	DISTANCE REGRESS
TOTAL	PARTIAL			
29,67	0,29			40,04
30,01	0,34			39,70
30,54	0,53			39,17
32,85	2,31		SMR	36,86
34,62	1,77			35,09
PROXIMA NOTA PROCH NOTE NEXT NOTE		0,08		

From TC 1 Courtemaury		DISTANCE		DAY Ven. 27 mars	
To TC 1A Moutier - Hôtel de Ville - Service IN		69.71 km		SECTION 1	
		AVERAGE		TIME ALLOWED	
		44.03 kph		95 min	
DISTANCE		DIRECTION	INFORMATION	DISTANCE REGRESS	
TOTAL	PARTIAL				
34,70	0,08	 61	SMR	35,01	
35,17	0,47	 62	 St-Bras SMR	34,54	
35,51	0,34	 63	 SMR	34,20	
35,99	0,48	 64	 SMR	33,72	
36,38	0,39	 65	SMR	33,33	

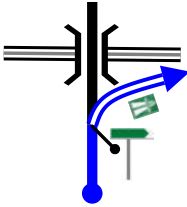



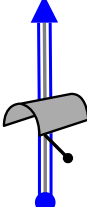

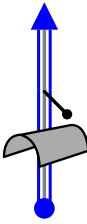


PROXIMA NOTA
PROCH NOTE
NEXT NOTE

0,12

From TC 1 Courtemaury		DISTANCE		DAY Ven. 27 mars	
To TC 1A Moutier - Hôtel de Ville - Service IN		69.71 km		SECTION 1	
		AVERAGE 44.03 kph		TIME ALLOWED 95 min	
DISTANCE		DIRECTION	INFORMATION		DISTANCE REGRESS
TOTAL	PARTIAL				
36,49	0,11	 66		33,22	
38,16	1,67	 67		31,55	
38,38	0,22	 68		31,33	
38,58	0,20	 69		31,13	
45,20	6,62	 70		24,51	

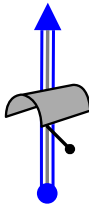

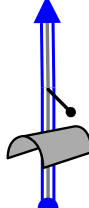
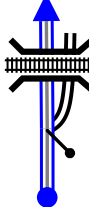
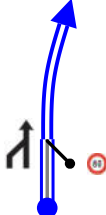

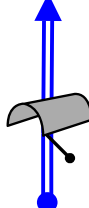

PROXIMA NOTA
PROCH NOTE
NEXT NOTE

0,16

From TC 1 Courtemaury		DISTANCE		DAY Ven. 27 mars	
To TC 1A Moutier - Hôtel de Ville - Service IN		69.71 km		SECTION 1	
		AVERAGE		TIME ALLOWED	
		44.03 kph		95 min	
DISTANCE		DIRECTION	INFORMATION	DISTANCE REGRESS	
TOTAL	PARTIAL				
45,36	0,16		 	24,35	
			SMR	20,97	
			 Entrée du tunnel de Develier	17,87	
			Sortie du tunnel de Develier	17,10	
			SMR	15,23	
				1,94	

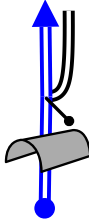
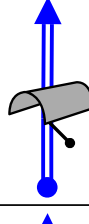

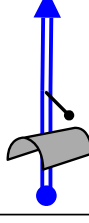
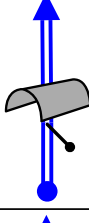

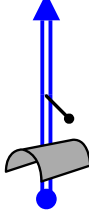
PROXIMA NOTA
PROCH NOTE
NEXT NOTE

1,94

From TC 1 Courtemautruy		DISTANCE		DAY Ven. 27 mars	
To TC 1A Moutier - Hôtel de Ville - Service IN		69.71 km		SECTION 1	
		AVERAGE		TIME ALLOWED	
		44.03 kph		95 min	
DISTANCE		DIRECTION	INFORMATION	DISTANCE REGRESS	
TOTAL	PARTIAL				
56,42	1,94	 76	 Entrée Galerie de la Beuchille	13,29	
57,31	0,89	 77	Sortie Galerie de la Beuchille	12,40	
57,87	0,56	 78		11,84	
59,21	1,34	 79		10,50	
59,66	0,45	 80	 Entrée du tunnel de Choindex	10,05	

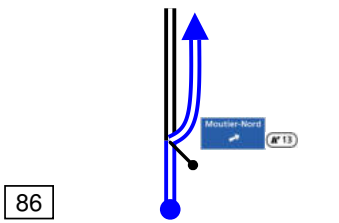

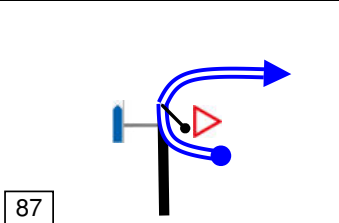

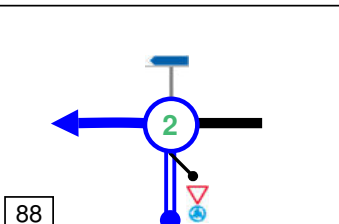

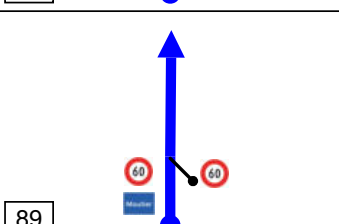

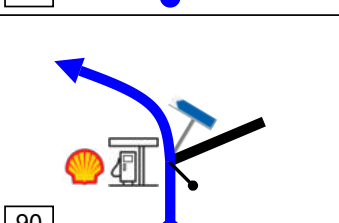

PROXIMA NOTA
PROCH NOTE
NEXT NOTE

3,28

From TC 1 Courtemaury		DISTANCE		DAY Ven. 27 mars	
To TC 1A Moutier - Hôtel de Ville - Service IN		69.71 km		SECTION 1	
		AVERAGE		TIME ALLOWED	
		44.03 kph		95 min	
DISTANCE		DIRECTION	INFORMATION	DISTANCE REGRESS	
TOTAL	PARTIAL				
62,95	3,29	<div style="border: 1px solid black; padding: 2px; display: inline-block;">81</div> 	Sortie du tunnel de Choindez	6,76	
63,10	0,15	<div style="border: 1px solid black; padding: 2px; display: inline-block;">82</div> 	 Entrée du tunnel de La Roche St Jean	6,61	
63,33	0,23	<div style="border: 1px solid black; padding: 2px; display: inline-block;">83</div> 	Sortie du tunnel de La Roche St Jean	6,38	
63,65	0,32	<div style="border: 1px solid black; padding: 2px; display: inline-block;">84</div> 	 Entrée du tunnel de Raimeux	6,06	
66,87	3,22	<div style="border: 1px solid black; padding: 2px; display: inline-block;">85</div> 		2,84	

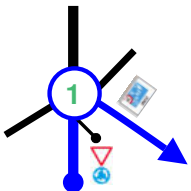
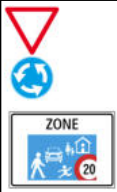
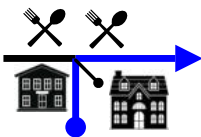
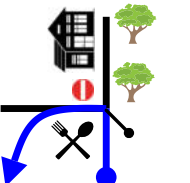

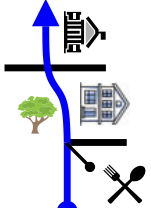
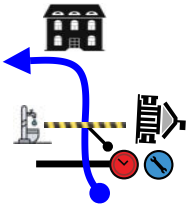


PROXIMA NOTA
PROCH NOTE
NEXT NOTE

0,07

From TC 1 Courtemaury		DISTANCE		DAY Ven. 27 mars	
To TC 1A Moutier - Hôtel de Ville - Service IN		69.71 km		SECTION 1	
		AVERAGE		TIME ALLOWED	
		44.03 kph		95 min	
DISTANCE		DIRECTION	INFORMATION	DISTANCE REGRESS	
TOTAL	PARTIAL				
66,93	0,06			2,78	
67,30	0,37			2,41	
67,56	0,26			2,15	
67,63	0,07			2,08	
68,50	0,87			1,21	

PROXIMA NOTA
PROCH NOTE
NEXT NOTE

0,93

From TC		1 Courtemaury		DISTANCE	DAY	Ven. 27 mars	
To TC		1A Moutier - Hôtel de Ville - Service IN		69.71 km	SECTION	1	
				AVERAGE	TIME ALLOWED		
				44.03 kph	95 min		
DISTANCE		DIRECTION		INFORMATION			DISTANCE REGRESS
TOTAL	PARTIAL						
69,43	0,93	 <div style="border: 1px solid black; padding: 2px; display: inline-block;">91</div>					0,28
69,57	0,14	 <div style="border: 1px solid black; padding: 2px; display: inline-block;">92</div>					0,14
69,60	0,03	 <div style="border: 1px solid black; padding: 2px; display: inline-block;">93</div>		 Passage par un Accès Interdit			0,11
69,68	0,08	 <div style="border: 1px solid black; padding: 2px; display: inline-block;">94</div>					0,03
69,71	0,03	 <div style="border: 1px solid black; padding: 2px; display: inline-block;">95</div>		 TC 1A Moutier - Pl. Hôtel de Ville Service IN			0,00
						47.27956° 7.37041° ALT: 530 m	

107
Kilometers

138
Waypoints

107 km
Fuel Range

START
Moutier - Hôtel de Ville

FINISH
Moutier - Service OUT - Parc fermé IN

From TC 1 A Hôtel de Ville / Service IN		DISTANCE		DAY Ven. 27 mars	
To TC 1 B Service OUT / Parc fermé		1.61km		SECTION 1	
		AVERAGE		TIME ALLOWED	
		2.15 kph		45 min	
DISTANCE		DIRECTION	INFORMATION		DISTANCE REGRESS
TOTAL	PARTIAL				
0,00	0,00	 1	 	TC 1 A Hôtel de Ville / Service IN 47.27955° 7.37043° ALT: 530 m	1,61
0,02	0,02	 2			1,59
0,14	0,12	 3			1,47
0,18	0,04	 4	 	Biel-Bienne	1,43
0,57	0,39	 5			1,04

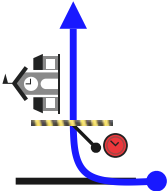


PROXIMA NOTA
PROCH NOTE
NEXT NOTE

0,07

From TC		1 A Hôtel de Ville / Service IN		DISTANCE		DAY Ven. 27 mars	
To TC		1 B Service OUT / Parc fermé		1.61km		SECTION 1	
Parc Assistance P4				AVERAGE		TIME ALLOWED	
				2.15 kph		45 min	
DISTANCE		DIRECTION		INFORMATION		DISTANCE REGRESS	
TOTAL	PARTIAL						
0,64	0,07			Entrée Parc assistance P4		0,97	
0,79	0,15			Sortie Parc assistance P4		0,82	
0,85	0,06					0,76	
1,22	0,37					0,39	
1,55	0,33					0,06	

PROXIMA NOTA
PROCH NOTE
NEXT NOTE

0,06

From TC 1 A Hôtel de Ville / Service IN		DISTANCE	DAY Ven. 27 mars			
To TC 1 B Service OUT / Parc fermé		1.61km	SECTION 1			
		AVERAGE	TIME ALLOWED			
		2.15 kph	45 min			
DISTANCE		DIRECTION	INFORMATION			
TOTAL	PARTIAL			DISTANCE REGRESS		
1,61	0,06		 <p>TC 1 B Service OUT / Parc fermé IN</p>  <table border="1"> <tr><td>47.27933°</td></tr> <tr><td>7.37461°</td></tr> <tr><td>ALT: 520 m</td></tr> </table>	47.27933°	7.37461°	ALT: 520 m
47.27933°						
7.37461°						
ALT: 520 m						
		0,00				
	11					

2
Kilometers

11
Waypoints

2 km
Fuel Range

START
Moutier - Hôtel de Ville
Service IN

FINISH
Moutier - Collège de la Poste
Parc fermé IN

47^e 27-28 mars 2026

Moutier

Critérium Jurassien

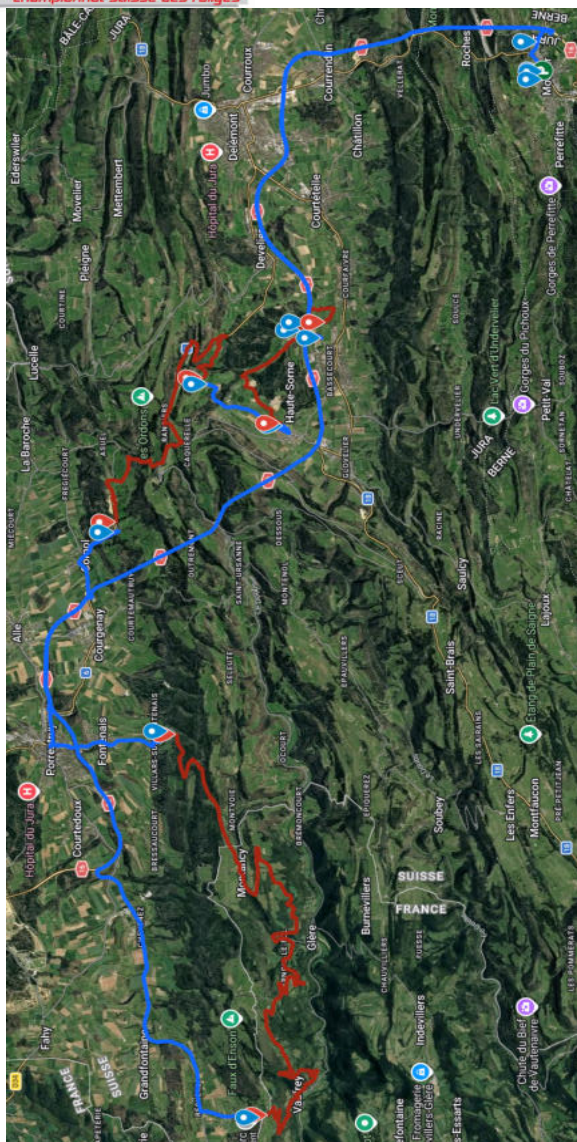


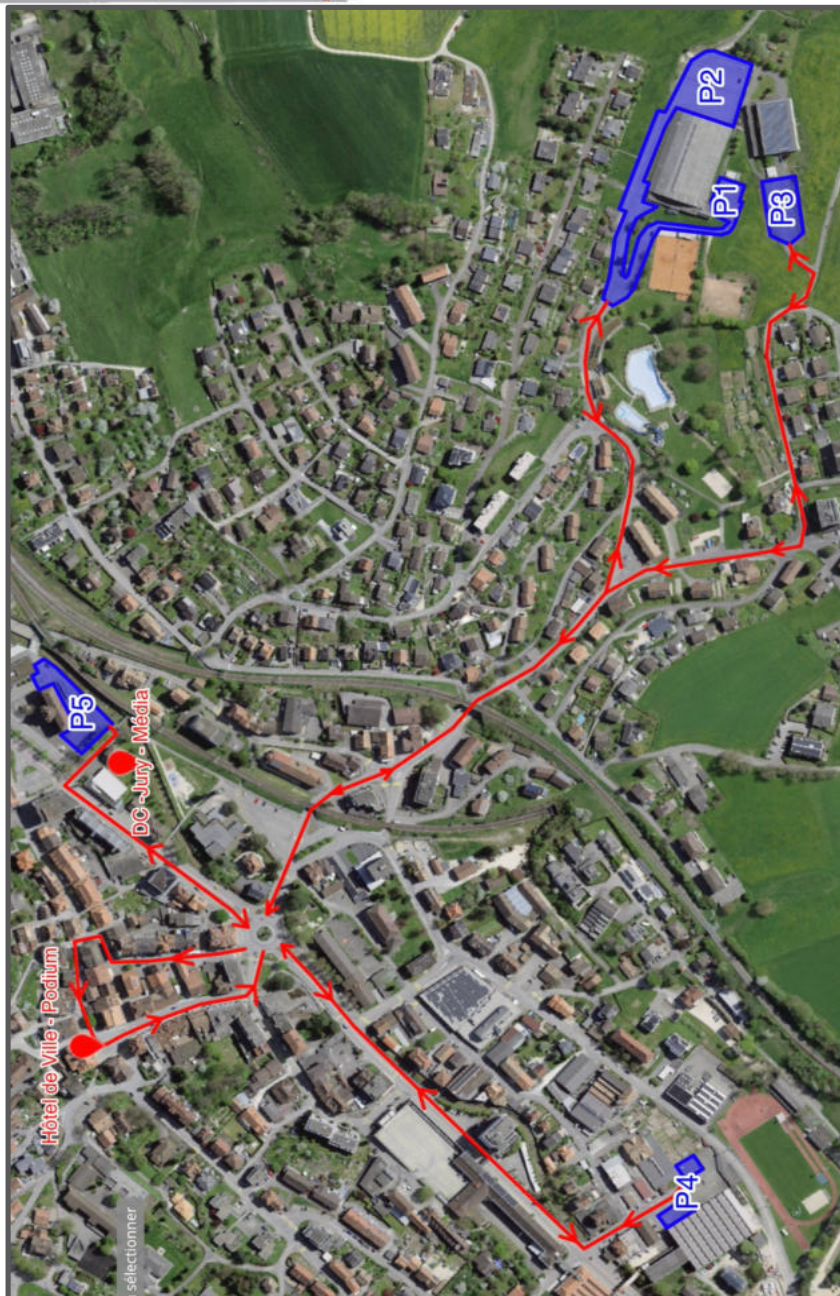
Championnat Suisse des Rallyes / Championnat Suisse des Rallyes Junior
Coupe Suisse des Rallyes / Coupe Suisse des Rallyes Historiques VHC
Coupe Suisse des Rallyes de Régularité Sportif Historiques VHRs
Coupe Nationale des Dames / Démo avec Slowly Sideways

MARCHAND RPT



Étape 2 - Section 2







SECTION

2

Départ		47ème Critérium jurassien 2026									
		Samedi 28 mars 2026									
Etape 2		Horaire provisoire									
CH	ES	N°	Emplacement	ES DIST.	Liaison Dist.	Total Dist.	Temps idéal	Ferm. Route	VHC	1ère voiture	Réouv. Route
CH	1C		Moutier sortie parc fermé/Entrée assist.							08:09	
Assistance B			Assistance B (Moutier)				00:45				
			Refueling (assistance)	(49.250)	(91,550)	(140,800)					
			Dist. Jusqu'au prochain								
CH	1D		Sortie parc assistance							08:54	
CH	2		Villars		41.30	41.30	00:55			09:49	
DES	ES2		Villars-Réclère	28.10			00:03	07:45		09:52	12:45
CH	3		Cornol		25.20	53.30	01:10			11:02	
DES	ES3		Cornol-Montavon	13.58			00:03	09:10		11:05	14:00
CH	4		Boécourt		3.50	17.08	00:25			11:30	
DES	ES4		Boécourt-Bassecour	7.17			00:03	09:40		11:33	14:30
CH	4A		Entrée parc regroupement		20.80	28.30	00:40			12:13	
CH	4B		Sortie parc regroupement		0.20	0.20	01:00			13:13	
CH	4C		Entrée assistance (podium)		0.55	0.55	00:20			13:33	



47^{EME} CRITÉRIUM JURASSIEN

ÉTAPE 2 – SECTION 2

146
Kilometers

223
Waypoints

146
Fuel Range

Étape 2 – Section 2	
SR 2	28.100 km
SR 3	13.580 km
SR 4	7.170 km
Total SR	48.850 km
Transit	97.780 km
Total Etape 2 – Section 2	142.630 km

START
TC 1C

Moutier – Collège de la Poste
Parc fermé OUT – Service IN

FINISH
TC 4C

Moutier - Place Hôtel de Ville
Service IN

AVERTISSEMENT

Cet itinéraire est fourni à titre indicatif uniquement. Les routes empruntées sont ouvertes à la circulation publique et peuvent présenter des dangers.

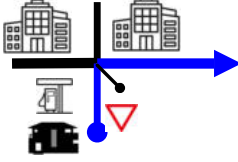
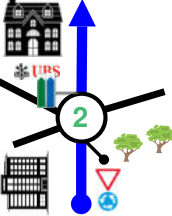

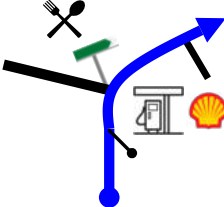

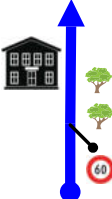

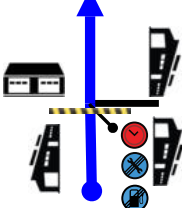

Chaque conducteur est seul responsable de sa conduite, de son véhicule et du respect du code de la route ainsi que de la réglementation en vigueur.

Les informations contenues dans ce roadbook peuvent comporter des erreurs ou des imprécisions et ne doivent pas être considérées comme exactes ou exhaustives.

En utilisant ce roadbook, chaque participant reconnaît emprunter cet itinéraire à ses propres risques.

L'auteur de ce roadbook décline toute responsabilité en cas d'erreur, d'omission ou d'accident survenant lors de l'utilisation de cet itinéraire.

From TC 1 C Moutier - Parc fermé		DISTANCE		DAY Sam. 28 mars	
To TC 1 D Moutier - Service OUT		2.72km		SECTION 2	
Parc Assistance P4				AVERAGE	
				3.63 kph	
				TIME ALLOWED	
				45 min	
DISTANCE		DIRECTION		INFORMATION	
TOTAL	PARTIAL				
0,00	0,00	 1		 TC 1 C Moutier - Parc fermé OUT / Service IN 47.27922° 7.37374° ALT: 520 m	
0,23	0,23	 2		 2,49	
0,64	0,41	 3		2,08	
0,71	0,07	 4		Entrée Parc assistance P4 2,01	
0,87	0,16	 5		Sortie Parc assistance P4 1,85	
PROXIMA NOTA PROCHMA NOTE NEXT NOTE 0,06					

From TC 1 C Moutier - Parc fermé		DISTANCE		DAY Sam. 28 mars	
To TC 1 D Moutier - Service OUT		2.72km		SECTION 2	
		AVERAGE		TIME ALLOWED	
		3.63 kph		45 min	
DISTANCE		DIRECTION	INFORMATION	DISTANCE REGRESS	
TOTAL	PARTIAL				
0,93	0,06	 6			1,79
1,31	0,38	 7			1,41
2,25	0,94	 8			0,47
2,58	0,33	 9			0,14
2,72	0,14	 10	 TC 1 D Moutier - Service OUT	47.28076° 7.38678° ALT: 520 m	0,00

3
Kilometers

10
Waypoints

3 km
Fuel Range

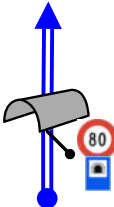


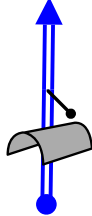
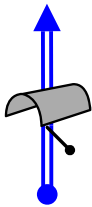


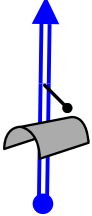
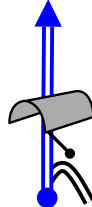


START
Moutier - Parc fermé OUT
Service IN

FINISH
Moutier - Service OUT

From TC 1D Moutier - Service OUT		DISTANCE		DAY Sam. 28 mars	
To TC 2 Villars		41.30km		SECTION 2	
		AVERAGE		TIME ALLOWED	
		45.05 kph		55 min	
DISTANCE		DIRECTION	INFORMATION		DISTANCE REGRESS
TOTAL	PARTIAL				
0,00	0,00	<div style="border: 1px solid black; padding: 2px; display: inline-block;">1</div>	TC 1D Moutier - Service OUT		41,30
			 47.28045° 7.38904° ALT: 530 m		
0,25	0,25	<div style="border: 1px solid black; padding: 2px; display: inline-block;">2</div>	 Eschert		41,05
0,28	0,03	<div style="border: 1px solid black; padding: 2px; display: inline-block;">3</div>	Boncourt Delémont		41,02
0,56	0,28	<div style="border: 1px solid black; padding: 2px; display: inline-block;">4</div>	Boncourt Delémont		40,74
0,77	0,21	<div style="border: 1px solid black; padding: 2px; display: inline-block;">5</div>			40,53

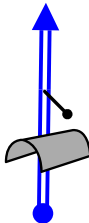
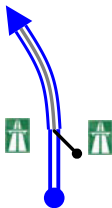


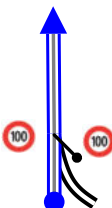

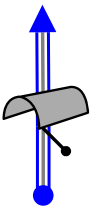

PROXIMA NOTA
PROCH NOTE
NEXT NOTE

0,28

From TC 1D Moutier - Service OUT		DISTANCE		DAY Sam. 28 mars	
To TC 2 Villars		41.30km		SECTION 2	
		AVERAGE		TIME ALLOWED	
		45.05 kph		55 min	
DISTANCE		DIRECTION	INFORMATION	DISTANCE REGRESS	
TOTAL	PARTIAL				
1,05	0,28	 <div style="border: 1px solid black; padding: 2px; display: inline-block;">6</div>	 Entrée du tunnel de Raimeux 	40,25	
4,27	3,22	 <div style="border: 1px solid black; padding: 2px; display: inline-block;">7</div>	Sortie du tunnel de Raimeux	37,03	
4,60	0,33	 <div style="border: 1px solid black; padding: 2px; display: inline-block;">8</div>	 Entrée du tunnel de La Roche St-Jean 	36,70	
4,82	0,22	 <div style="border: 1px solid black; padding: 2px; display: inline-block;">9</div>	Sortie du tunnel de La Roche St-Jean	36,48	
4,98	0,16	 <div style="border: 1px solid black; padding: 2px; display: inline-block;">10</div>	 Entrée du tunnel de Choindez 	36,32	

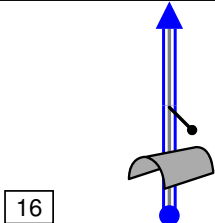
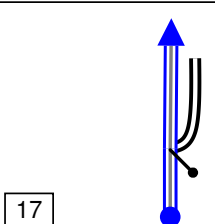
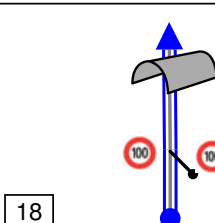

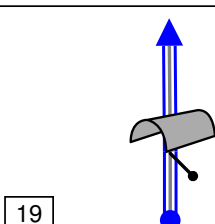

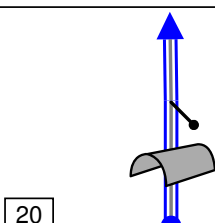
PROXIMA NOTA
PROCH NOTE
NEXT NOTE

3,28

From TC 1D Moutier - Service OUT		DISTANCE		DAY Sam. 28 mars	
To TC 2 Villars		41.30km		SECTION 2	
		AVERAGE		TIME ALLOWED	
		45.05 kph		55 min	
DISTANCE		DIRECTION	INFORMATION		DISTANCE REGRESS
TOTAL	PARTIAL				
8,26	3,28	 11	Sortie du tunnel de Choindez		33,04
8,71	0,45	 12	 SMR		32,59
9,53	0,82	 13	SMR		31,77
10,15	0,62	 14	 SMR		31,15
10,63	0,48	 15	 Entrée Galerie de la Beuchille SMR		30,67

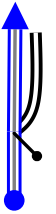



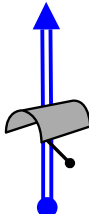


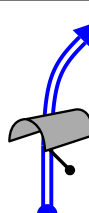

PROXIMA NOTA
PROCH NOTE
NEXT NOTE

0,89

From TC 1D Moutier - Service OUT		DISTANCE		DAY Sam. 28 mars	
To TC 2 Villars		41.30km		SECTION 2	
		AVERAGE		TIME ALLOWED	
		45.05 kph		55 min	
DISTANCE		DIRECTION	INFORMATION	DISTANCE REGRESS	
TOTAL	PARTIAL				
11,52	0,89		SMR Sortie Galerie de la Beuchille	29,78	
12,60	1,08		SMR	28,70	
15,21	2,61		 SMR	26,09	
15,33	0,12		 Entrée du tunnel de Develier SMR	25,97	
16,11	0,78		Sortie du tunnel de Develier	25,19	

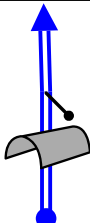

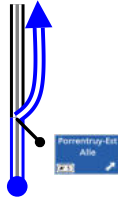





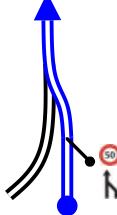


PROXIMA NOTA
PROCH NOTE
NEXT NOTE

2,36

From TC 1D Moutier - Service OUT		DISTANCE		DAY Sam. 28 mars
To TC 2 Villars		41.30km		SECTION 2
		AVERAGE		TIME ALLOWED
		45.05 kph		55 min
DISTANCE		DIRECTION	INFORMATION	DISTANCE REGRESS
TOTAL	PARTIAL			
18,47	2,36	 21	SMR	22,83
22,17	3,70	 22	  SMR	19,13
22,80	0,63	 23	 Entrée du tunnel du Mont-Russelin SMR	18,50
26,37	3,57	 24	Sortie du tunnel du Mont-Russelin SMR	14,93
26,78	0,41	 25	 Sortie du tunnel du Mont-Terri SMR	14,52

PROXIMA NOTA
PROCH NOTE
NEXT NOTE

4,06

From TC 1D Moutier - Service OUT		DISTANCE		DAY Sam. 28 mars	
To TC 2 Villars		41.30km		SECTION 2	
		AVERAGE		TIME ALLOWED	
		45.05 kph		55 min	
DISTANCE		DIRECTION	INFORMATION	DISTANCE REGRESS	
TOTAL	PARTIAL				
30,84	4,06	 26	Sortie du tunnel du Mont-Terri SMR	10,46	
31,15	0,31	 27	SMR	10,15	
35,19	4,04	 28	 	6,11	
35,51	0,32	 29	 	5,79	
35,63	0,12	 30	 	5,67	

PROXIMA NOTA
PROCH NOTE
NEXT NOTE

0,08

From TC 1D Moutier - Service OUT		DISTANCE		DAY Sam. 28 mars		
To TC 2 Villars		41.30km		SECTION 2		
		AVERAGE		TIME ALLOWED		
		45.05 kph		55 min		
DISTANCE		DIRECTION		INFORMATION		
TOTAL	PARTIAL			DISTANCE REGRESS		
35,71	0,08					5,59
35,83	0,12					5,47
35,90	0,07					5,40
36,64	0,74			SMR		4,66
36,85	0,21			SMR		4,45

PROXIMA NOTA
PROCH NOTE
NEXT NOTE

0,14

From TC		1D Moutier - Service OUT	DISTANCE		DAY	Sam. 28 mars
To TC		2 Villars	41.30km		SECTION	2
			AVERAGE		TIME ALLOWED	
			45.05 kph		55 min	
DISTANCE		DIRECTION	INFORMATION			DISTANCE REGRESS
TOTAL	PARTIAL					
37,00	0,15	 36		4,30		
37,30	0,30	 37	SMR	4,00		
37,63	0,33	 38	SMR	3,67		
37,69	0,06	 39		3,61		
38,14	0,45	 40		3,16		


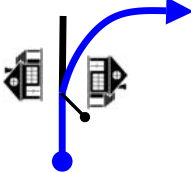




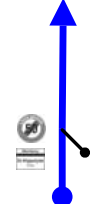


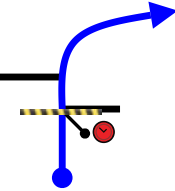



PROXIMA NOTA
PROCH NOTE
NEXT NOTE

0,37

From TC 1D Moutier - Service OUT		DISTANCE		DAY Sam. 28 mars	
To TC 2 Villars		41.30km		SECTION 2	
		AVERAGE		TIME ALLOWED	
		45.05 kph		55 min	
DISTANCE		DIRECTION	INFORMATION		DISTANCE REGRESS
TOTAL	PARTIAL				
38,51	0,37	 41	 SMR	2,79	
38,62	0,11	 42	 SMR	2,68	
39,08	0,46	 43	SMR	2,22	
39,49	0,41	 44	 Villars St-Hippolyte 29 km SMR	1,81	
40,26	0,77	 45	 Villars SMR	1,04	

PROXIMA NOTA
PROCH NOTE
NEXT NOTE

0,36

From TC 1D Moutier - Service OUT		DISTANCE		DAY Sam. 28 mars	
To TC 2 Villars		41.30km		SECTION 2	
		AVERAGE		TIME ALLOWED	
		45.05 kph		55 min	
DISTANCE		DIRECTION	INFORMATION	DISTANCE REGRESS	
TOTAL	PARTIAL				
40,61	0,35	 	SMR		0,69
40,99	0,38	 	 SMR		0,31
41,16	0,17	 	 Montancy St-Hippolyte 27 km SMR		0,14
41,30	0,14	 	 TC 2 Villars   47.38367° 7.08480° ALT: 590 m		0,00

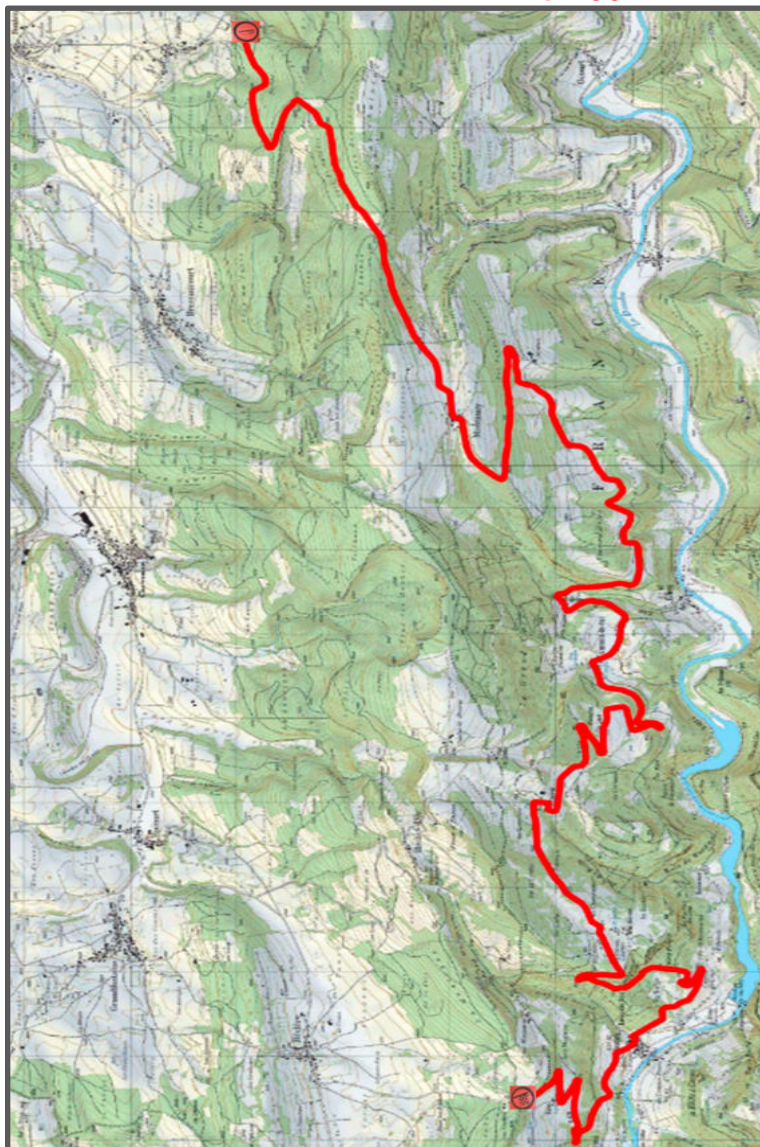
PROXIMA NOTA
PROCH NOTE
NEXT NOTE

0,35



A series of ten horizontal dashed lines for writing, spaced evenly down the page.

SS 2 - 5
Villars-Réclère
28.100 km



SR 2 - 5


Villars-Réclère



TIME CONTROL



START SR



END SR



STOP SR



From TC		2 Villars		DISTANCE		DAY		Sam. 28 mars		
To TC		3 Cornol		53.70km		SECTION		2		
SPECIAL STAGE				2		AVERAGE		TIME ALLOWED		
Villars - Réclère 1				28.10km		46.03 kph		70 min		
DISTANCE		DIRECTION				INFORMATION				DISTANCE REGRESS
TOTAL	PARTIAL									
0,00	0,00	 1 28,10				 START SR 2 Villars - Réclère 1 28.10 km				53,70
1,57	1,57	 2 26,53				 1.57				52,13
2,21	0,64	 3 25,89				 2.21				51,49
3,89	1,68	 4 24,21				 3.90				49,81
4,05	0,16	 5 24,05				 4.05				49,65

2

PROXIMA NOTA
PROCH NOTE
NEXT NOTE

1,32

From TC		2 Villars		DISTANCE		DAY		Sam. 28 mars		
To TC		3 Cornol		53.70km		SECTION		2		
SPECIAL STAGE				2		AVERAGE		TIME ALLOWED		
Villars - Réclère 1				28.10km		46.03 kph		70 min		
DISTANCE		DIRECTION				INFORMATION				DISTANCE REGRESS
TOTAL	PARTIAL									
5,37 5,404	1,32					5.37 47.3666511 7.034388 47.36680° 7.03474° ALT: 830 m				48,33
6,18 6,180	0,81					 47.3639773 7.0252905				47,52
6,40 6,382	0,22					6.40 47.3637336 7.022662 47.36360° 7.02252° ALT: 830 m				47,30
7,41 7,407	1,01					7.41 47.3593443 7.0140095 47.35936° 7.01399° ALT: 790 m				46,29
8,91 8,901	1,50					8.91 47.3590551 7.033524 47.35899° 7.03357° ALT: 720 m				44,79

2

PROXIMA NOTA
PROCH NOTE
NEXT NOTE

0,66

From TC		2 Villars		DISTANCE		DAY		Sam. 28 mars	
To TC		3 Cornol		53.70km		SECTION		2	
SPECIAL STAGE				2		AVERAGE		TIME ALLOWED	
Villars - Réclère 1				28.10km		46.03 kph		70 min	
DISTANCE		DIRECTION		INFORMATION				DISTANCE REGRESS	
TOTAL	PARTIAL								
9,57	0,66	11		18,53		9.57		47.3563495 7.02663166	44,13
9,569									
10,31	0,74	12		17,79		10.31		47.3536216 7.01830966	43,39
10,311									
11,21	0,90	13		16,89		11.21		47.3501076 7.00984516	42,49
11,211									
11,98	0,77	14		16,12		11.98		47.348344 7.0031515	41,72
11,974									
12,90	0,92	15		15,20		12.90		47.3520228 6.99624316	40,80
12,892									
PROXIMA NOTA PROCH NOTE NEXT NOTE		0,34							

2

From TC		2 Villars		DISTANCE		DAY	
To TC		3 Cornol		53.70km		Sam. 28 mars	
SPECIAL STAGE		2		AVERAGE		SECTION	
Villars - Réclère 1		28.10km		46.03 kph		TIME ALLOWED	
DISTANCE		DIRECTION		INFORMATION		DISTANCE REGRESS	
TOTAL	PARTIAL						
13,24	0,34					40,46	2
13,74	0,50					39,96	
14,51	0,77					39,19	
14,61	0,10					39,09	
14,79	0,18					38,91	

PROXIMA NOTA
PROCH NOTE
NEXT NOTE

1,23

From TC 2 Villars		DISTANCE		DAY Sam. 28 mars	
To TC 3 Cornol		53.70km		SECTION 2	
SPECIAL STAGE 2		AVERAGE		TIME ALLOWED	
Villars - Réclère 1		28.10km		46.03 kph	
DISTANCE		DIRECTION		INFORMATION	
TOTAL	PARTIAL			DISTANCE REGRESS	
16,01	1,22			 16.01 47.3460656 6.97411433 47.34608° 6.97404° ALT: 590 m 37,69	
17,00	0,99			 17.00 47.35094 6.97376183 47.35093° 6.97372° ALT: 630 m 36,70	
17,72	0,72			 17.72 47.3528791 6.974367 47.35291° 6.97428° ALT: 680 m 35,98	
18,60	0,88			 18.60 47.3545473 6.96439116 47.35453° 6.96432° ALT: 730 m 35,10	
18,97	0,37			 47.3554998 6.9615111 34,73	

2

PROXIMA NOTA
PROCH NOTE
NEXT NOTE

0,04

From TC 2 Villars		DISTANCE		DAY Sam. 28 mars	
To TC 3 Cornol		53.70km		SECTION 2	
SPECIAL STAGE 2		AVERAGE		TIME ALLOWED	
Villars - Réclère 1		28.10km		46.03 kph	
DISTANCE		DIRECTION		INFORMATION	
TOTAL	PARTIAL			DISTANCE REGRESS	
19,01 <i>18,987</i>	0,04			 19.01 <i>47.3554601</i> <i>6.96203533</i> 47.35544° 6.96202° ALT: 750 m	
20,09 <i>20,053</i>	1,08			 20.08 <i>47.3549763</i> <i>6.95053133</i> 47.35493° 6.95042° ALT: 750 m	
20,84 <i>20,809</i>	0,75			 20.84 <i>47.3510726</i> <i>6.94265283</i> 47.35104° 6.94250° ALT: 680 m	
21,43 <i>21,403</i>	0,59			 21.43 <i>47.3491365</i> <i>6.93543783</i> 47.34911° 6.93543° ALT: 670 m	
22,87 <i>22,833</i>	1,44			 22.87 <i>47.345422</i> <i>6.9362025</i> 47.34541° 6.93617° ALT: 540 m	

2

PROXIMA NOTA
PROCH NOTE
NEXT NOTE

0,72

From TC		2 Villars		DISTANCE		DAY	
To TC		3 Cornol		53.70km		Sam. 28 mars	
SPECIAL STAGE		2		AVERAGE		SECTION	
Villars - Réclère 1		28.10km		46.03 kph		TIME ALLOWED	
DISTANCE		DIRECTION		INFORMATION		DISTANCE REGRESS	
TOTAL	PARTIAL						
23,59	0,72	 23,554		 23.59		47.342446 6.93629366 30,11	
		31	4,51	 47.34243° 6.93631° ALT: 480 m			
24,52	0,93	 24,486		 24.73		47.3467318 6.92717666 29,18	
		32	3,58				
24,73	0,21	 24,693		 24.78		47.3482815 6.92564633 28,97	
		33	3,37	 47.34827° 6.92563° ALT: 410 m			
24,78	0,05	 24,748		 24.85		47.3479466 6.92511616 28,92	
		34	3,32	 47.34797° 6.92519° ALT: 410 m			
24,85	0,07	 24,826		 24.85		47.3482178 6.92417866 28,85	
		35	3,25	 47.34816° 6.92433° ALT: 400 m			

2

 PROXIMA NOTA
 PROCH NOTE
 NEXT NOTE

0,80

From TC		2 Villars		DISTANCE		DAY		
To TC		3 Cornol		53.70km		Sam. 28 mars		
SPECIAL STAGE		2		AVERAGE		SECTION		
Villars - Réclère 1		28.10km		46.03 kph		TIME ALLOWED		
DISTANCE		DIRECTION		INFORMATION		DISTANCE REGRESS		
TOTAL	PARTIAL							
25,65	0,80	 25,622		 2,45		 25.65 47.3506931 6.915697 47.35055° 6.91574° ALT: 460 m		28,05
27,04	1,39	 26,998		 1,06		 27.04 47.352819 6.91866216 47.35281° 6.91866° ALT: 560 m		26,66
27,45	0,41	 27,418		 0,65		 27.45 47.3542598 6.91631383 47.35426° 6.91615° ALT: 590 m		26,25
27,69	0,24	 27,648		 0,41		 47.354358 6.91935766		26,01
28,10	0,41	 28,036		 0,00		 FINISH SR 2 Villars - Réclère 1 28.10 km 47.3560446 6.91665833 47.35603° 6.91666° ALT: 640 m		25,60

2

PROXIMA NOTA
PROCH NOTE
NEXT NOTE

0,26

From TC 2 Villars		DISTANCE		DAY Sam. 28 mars		
To TC 3 Cornol		53.70km		SECTION 2		
		AVERAGE		TIME ALLOWED		
		46.03 kph		70 min		
DISTANCE		DIRECTION	INFORMATION			DISTANCE REGRESS
TOTAL	PARTIAL					
28,35	0,25	 41	 STOP SR 2 Villars - Réclère 1 47.35810° 6.91546° ALT: 660 m	25,35		
28,53	0,18	 42	 SMR	25,17		
30,07	1,54	 43	 Réclère SMR	23,63		
30,30	0,23	 44		23,40		
31,01	0,71	 45	 Rocourt Porrentruy 14 km SMR	22,69		

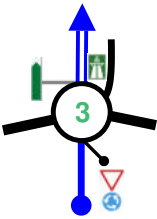

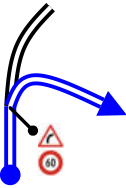

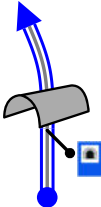

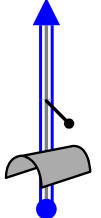

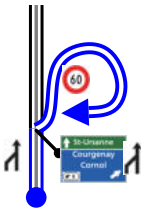

PROXIMA NOTA
PROCH NOTE
NEXT NOTE

0,28

From TC 2 Villars		DISTANCE		DAY Sam. 28 mars	
To TC 3 Cornol		53.70km		SECTION 2	
		AVERAGE		TIME ALLOWED	
		46.03 kph		70 min	
DISTANCE		DIRECTION	INFORMATION	DISTANCE REGRESS	
TOTAL	PARTIAL				
31,29	0,28	 46			22,41
33,97	2,68	 47			19,73
36,68	2,71	 48			17,02
37,44	0,76	 49			16,26
38,04	0,60	 50			15,66

PROXIMA NOTA
PROCH NOTE
NEXT NOTE

1,36

From TC 2 Villars		DISTANCE		DAY Sam. 28 mars	
To TC 3 Cornol		53.70km		SECTION 2	
		AVERAGE		TIME ALLOWED	
		46.03 kph		70 min	
DISTANCE		DIRECTION	INFORMATION		DISTANCE REGRESS
TOTAL	PARTIAL				
39,40	1,36	 51		14,30	
39,87	0,47	 52		13,83	
41,11	1,24	 53		12,59	
45,92	4,81	 54		7,78	
50,31	4,39	 55		3,39	

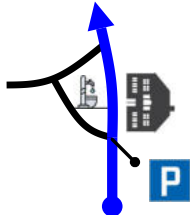
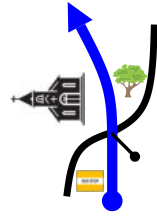

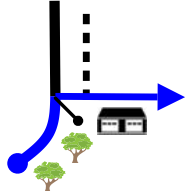
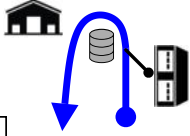
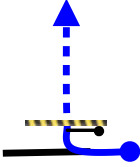


PROXIMA NOTA
PROCH NOTE
NEXT NOTE

0,46

From TC 2 Villars		DISTANCE		DAY Sam. 28 mars	
To TC 3 Cornol		53.70km		SECTION 2	
		AVERAGE		TIME ALLOWED	
		46.03 kph		70 min	
DISTANCE		DIRECTION	INFORMATION		DISTANCE REGRESS
TOTAL	PARTIAL				
50,77	0,46	 56		2,93	
51,57	0,80	 57		2,13	
51,78	0,21	 58		1,92	
51,85	0,07	 59	Ravitaillement Garage du Rallye Cornol 	1,85	
52,06	0,21	 60	 SMR	1,64	

PROXIMA NOTA
PROCH NOTE
NEXT NOTE

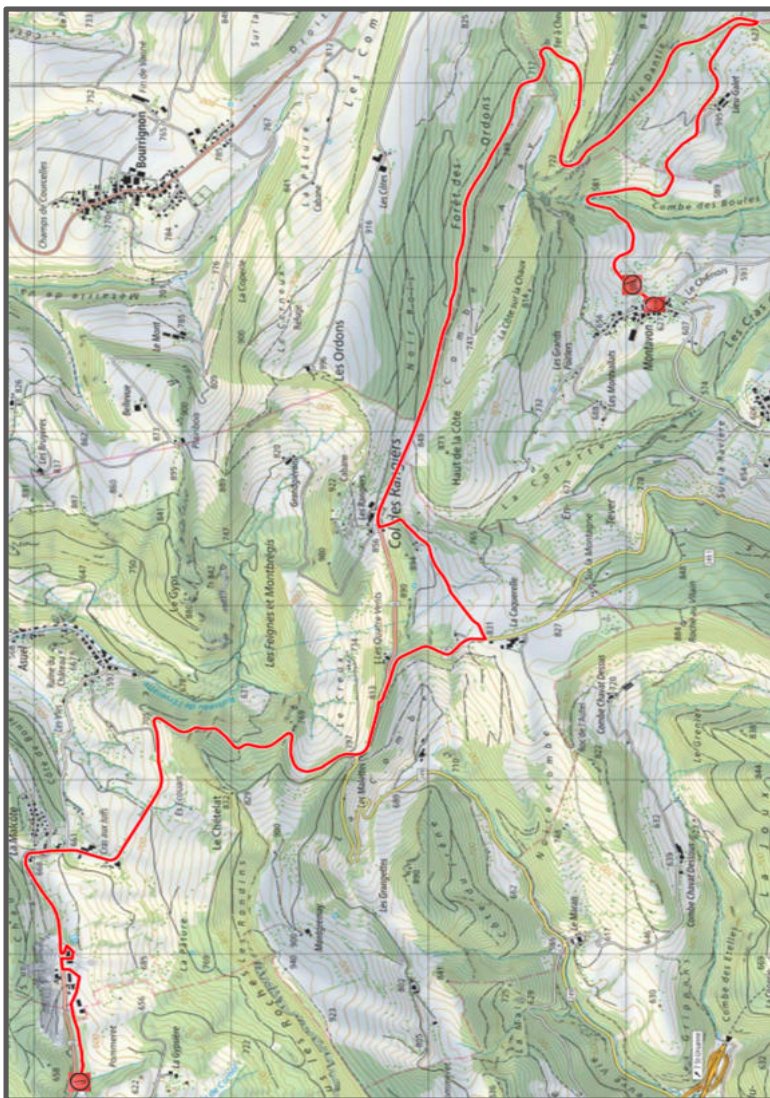
0,22

From TC 2 Villars		DISTANCE		DAY Sam. 28 mars	
To TC 3 Cornol		53.70km		SECTION 2	
		AVERAGE		TIME ALLOWED	
		46.03 kph		70 min	
DISTANCE		DIRECTION	INFORMATION	DISTANCE REGRESS	
TOTAL	PARTIAL				
52,28	0,22	 61		1,42	
52,51	0,23	 62		1,19	
53,59	1,08	 63	Entrée sur parking	0,11	
53,65	0,06	 64	Zone d'attente CH	0,05	
53,70	0,05	 65	 TC 3 Cornol (0.350)  47.39877° 7.17201° ALT: 550 m	0,00	

PROXIMA NOTA
PROCH NOTE
NEXT NOTE

0,36

SR 3 - 6
Cornol - Montavon
13.580 km



SR 3 - 6

Cornol - Montavon




TIME CONTROL



START SR



END SR



STOP SR



From TC 3 Cornol		DISTANCE		DAY Sam. 28 mars			
To TC 4 Boécourt		17.57km		SECTION 2			
SPECIAL STAGE 3		AVERAGE		TIME ALLOWED			
Cornol - Montavon 1		13.58km		25 min			
DISTANCE		DIRECTION	INFORMATION			DISTANCE REGRESS	
TOTAL	PARTIAL						
0,00	0,00		 START SR 3 Cornol - Montavon 1 13.58 km 	17,57		3	
0,50	0,50			0,50	47.39845° 7.17652° ALT: 570 m		
0,61	0,11			0,50	47.398852° 7.18318933°		
0,68	0,07			0,50	47.39883° 7.18298° ALT: 590 m		
0,74	0,06			0,50	!!! JUMP !!! 47.3984793° 7.184433°		
0,68	0,07	0,11	47.3985403° 7.1852695°			16,89	
0,74	0,06	0,06	47.3988335° 7.1857265°			16,83	
0,03 PROXIMA NOTA PROCH NOTE NEXT NOTE							

From TC 3 Cornol		DISTANCE		DAY Sam. 28 mars	
To TC 4 Boécourt		17.57km		SECTION 2	
SPECIAL STAGE 3		AVERAGE		TIME ALLOWED	
Cornol - Montavon 1		13.58km		42.17 kph	
DISTANCE		DIRECTION		INFORMATION	
TOTAL	PARTIAL			DISTANCE REGRESS	
0,77	0,03				
0,82	0,05				
0,94	0,12				
1,00	0,06				
1,52	0,52				

3

PROXIMA NOTA
PROCH NOTE
NEXT NOTE

0,21

From TC 3 Cornol		DISTANCE		DAY Sam. 28 mars	
To TC 4 Boécourt		17.57km		SECTION 2	
SPECIAL STAGE 3		AVERAGE		TIME ALLOWED	
Cornol - Montavon 1		13.58km		42.17 kph	
25 min					
DISTANCE		DIRECTION		INFORMATION	
TOTAL	PARTIAL			DISTANCE REGRESS	
1,73	0,21			15,84 47.3998558 7.194733	
1,736					
1,80	0,07			15,77 47.3992101 7.1947833 47.39931 ° 7.19478 ° ALT: 660 m	
1,809					
2,06	0,26			15,51 47.397105 7.1940235 47.39706 ° 7.19407 ° ALT: 670 m	
2,051					
2,95	0,89			14,62 47.395097 7.20452333 47.39503 ° 7.20480 ° ALT: 690 m	
2,925					
3,74	0,79			13,83 47.3889243 7.203657 47.38892 ° 7.20368 ° ALT: 770 m	
3,739					
0,53					

3

PROXIMA NOTA
PROCH NOTE
NEXT NOTE

0,53

From TC 3 Cornol		DISTANCE		DAY Sam. 28 mars	
To TC 4 Boécourt		17.57km		SECTION 2	
SPECIAL STAGE 3		AVERAGE		TIME ALLOWED	
Cornol - Montavon 1		13.58km		42.17 kph	
25 min					
DISTANCE		DIRECTION		INFORMATION	
TOTAL	PARTIAL			DISTANCE REGRESS	
4,27	0,53				
4,281					
5,24	0,63				
5,249					
5,40	0,16				
5,405					
5,93	0,53				
5,939					

3

PROXIMA NOTA
PROCH NOTE
NEXT NOTE

0,07

From TC		3 Cornol		DISTANCE		DAY	
To TC		4 Boécourt		17.57km		Sam. 28 mars	
SPECIAL STAGE				AVERAGE		SECTION	
Cornol - Montavon 1				42.17 kph		2	
3 13.58km				TIME ALLOWED		25 min	
DISTANCE		DIRECTION		INFORMATION			DISTANCE
TOTAL	PARTIAL						REGRESS
6,00	0,07						11,57
6,004		7,58		47.382618 7.21804666			3
		21					
6,32	0,32						11,25
6,325		7,26		47.3848218 7.21956383			
		22		47.38480° 7.21955° ALT: 850 m			
7,33	1,01						10,24
7,326		6,25		Chicane 1 47.382257 7.23219316			
		23					
7,64	0,31						9,93
7,638		5,94		47.3816218 7.23620683			
		24		47.38165° 7.23631° ALT: 800 m			
8,62	0,98						8,95
8,628		4,96		47.3794183 7.24872183			
		25		47.37948° 7.24863° ALT: 750 m			

PROXIMA NOTA
PROCH NOTE
NEXT NOTE

0,67

From TC 3 Cornol		DISTANCE		DAY Sam. 28 mars				
To TC 4 Boécourt		17.57km		SECTION 2				
SPECIAL STAGE 3		AVERAGE		TIME ALLOWED				
Cornol - Montavon 1		13.58km		42.17 kph				
				25 min				
DISTANCE		DIRECTION		INFORMATION				
TOTAL	PARTIAL			DISTANCE REGRESS				
9,29 9,278	0,67			 9.29 47.3772406 7.255875 <table border="1"> <tr><td>47.37714°</td></tr> <tr><td>7.25586°</td></tr> <tr><td>ALT: 710 m</td></tr> </table>		47.37714°	7.25586°	ALT: 710 m
47.37714°								
7.25586°								
ALT: 710 m								
10,03 10,034	0,74			 10.03 47.3766086 7.24708816 <table border="1"> <tr><td>47.37661°</td></tr> <tr><td>7.24717°</td></tr> <tr><td>ALT: 720 m</td></tr> </table>		47.37661°	7.24717°	ALT: 720 m
47.37661°								
7.24717°								
ALT: 720 m								
11,40 11,410	1,37			 11.40 47.3678395 7.25789933 <table border="1"> <tr><td>47.36786°</td></tr> <tr><td>7.25793°</td></tr> <tr><td>ALT: 620 m</td></tr> </table>		47.36786°	7.25793°	ALT: 620 m
47.36786°								
7.25793°								
ALT: 620 m								
12,20 12,207	0,80			 12.20 47.3704848 7.249513 <table border="1"> <tr><td>47.37047°</td></tr> <tr><td>7.24950°</td></tr> <tr><td>ALT: 600 m</td></tr> </table>		47.37047°	7.24950°	ALT: 600 m
47.37047°								
7.24950°								
ALT: 600 m								
13,08 13,075	0,88			 13.08 47.3753868 7.24418583 <table border="1"> <tr><td>47.37540°</td></tr> <tr><td>7.24416°</td></tr> <tr><td>ALT: 590 m</td></tr> </table>		47.37540°	7.24416°	ALT: 590 m
47.37540°								
7.24416°								
ALT: 590 m								

3

PROXIMA NOTA
PROCH NOTE
NEXT NOTE

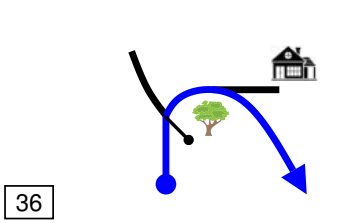
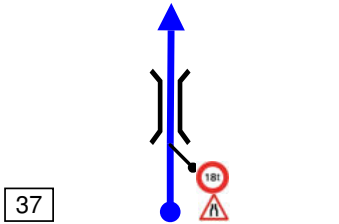


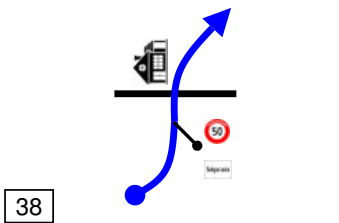

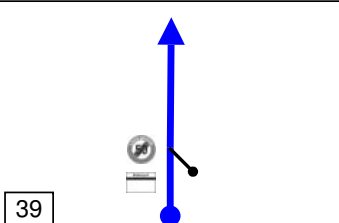

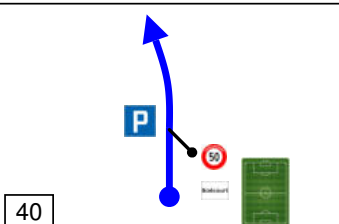

0,29

From TC 3 Cornol		DISTANCE		DAY Sam. 28 mars	
To TC 4 Boécourt		17.57km		SECTION 2	
SPECIAL STAGE 3		AVERAGE		TIME ALLOWED	
Cornol - Montavon 1		13.58km		42.17 kph	
				25 min	
DISTANCE		DIRECTION		INFORMATION	
TOTAL	PARTIAL			DISTANCE REGRESS	
13,36	0,28			4,21 47.3734421 7.24201666	
13,58	0,22			FINISH SR 3 Cornol - Montavon 1 13.58 km 3,99 47.374187° 7.23968° ALT: 610 m	
13,81	0,23			50 Montavon 3,76	
13,85	0,04			STOP SR 2 Cornol - Montavon 1 3,72 47.37284° 7.23709° ALT: 610 m	
13,96	0,11			Basecourt Boécourt 3,61	

3

PROXIMA NOTA
PROCH NOTE
NEXT NOTE

0,15

From TC 3 Cornol		DISTANCE		DAY Sam. 28 mars	
To TC 4 Boécourt		17.57km		SECTION 2	
		AVERAGE		TIME ALLOWED	
		42.17 kph		25 min	
DISTANCE		DIRECTION	INFORMATION	DISTANCE REGRESS	
TOTAL	PARTIAL				
14,11	0,15		SMR		3,46
14,33	0,22		  SMR		3,24
15,13	0,80		 Séprais SMR		2,44
15,60	0,47		 Boécourt SMR		1,97
16,79	1,19		 Boécourt		0,78

PROXIMA NOTA
PROCH NOTE
NEXT NOTE

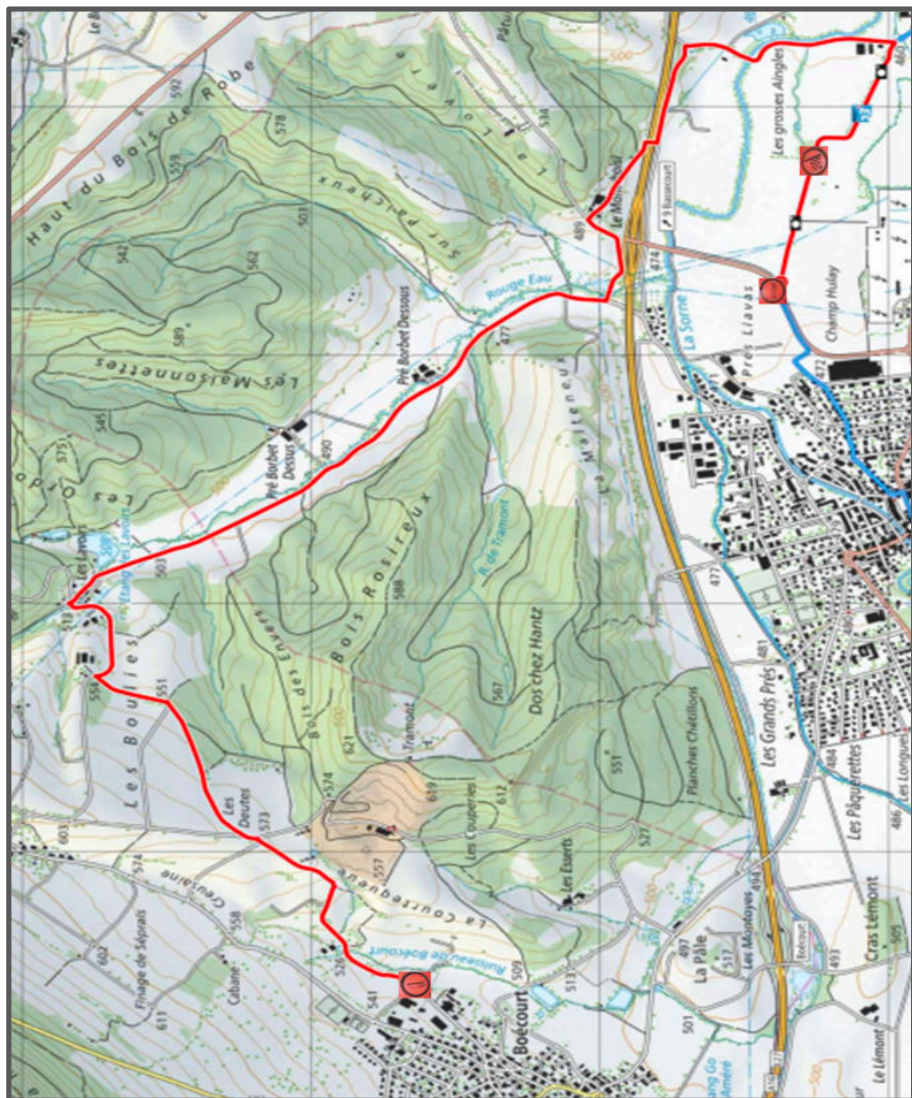
0,22

From TC 3 Cornol		DISTANCE	DAY Sam. 28 mars	
To TC 4 Boécourt		17.57km	SECTION 2	
		AVERAGE	TIME ALLOWED	
		42.17 kph	25 min	
DISTANCE		DIRECTION	INFORMATION	DISTANCE REGRESS
TOTAL	PARTIAL			
17,01	0,22	 41		0,56
17,26	0,25	 42		0,31
17,57	0,31	 43	<p>TC 4 Boécourt</p> <p>(0.110)</p> <p>47.35177° 7.21870° ALT: 520 m</p>	0,00

PROXIMA NOTA
PROCH NOTE
NEXT NOTE

0,12

SR 4 - 7
Boécourt - Bassecourt
7.170 km



SR 4 - 7

Boécourt - Bassecourt



TIME CONTROL



START SR

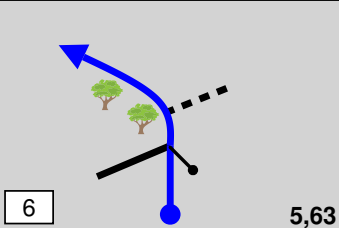


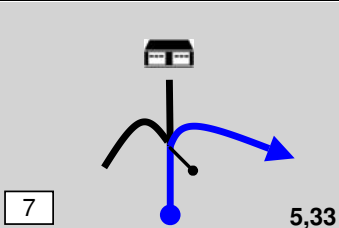


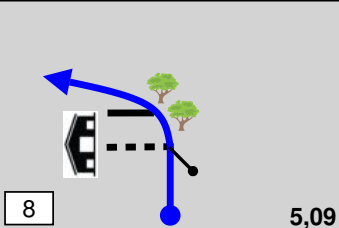
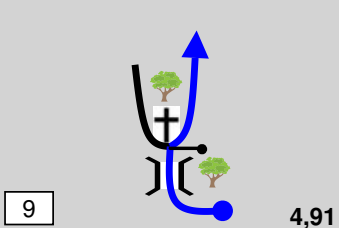


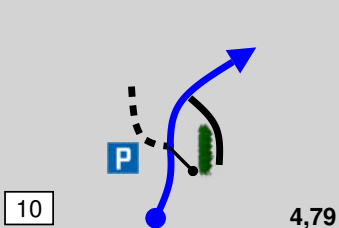




END SR



STOP SR

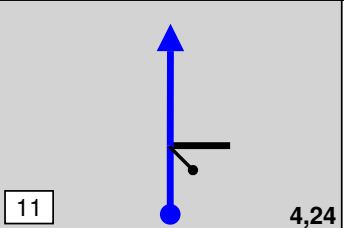
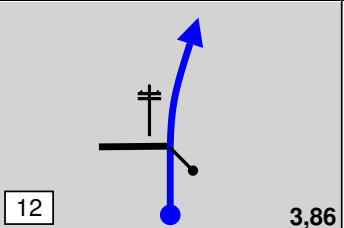
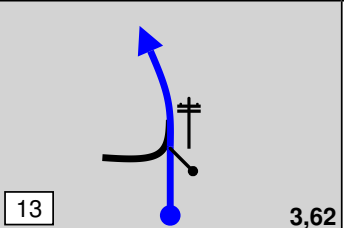
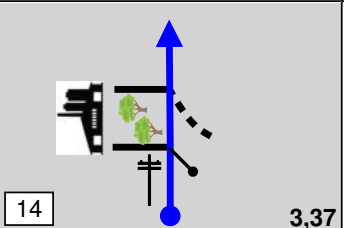
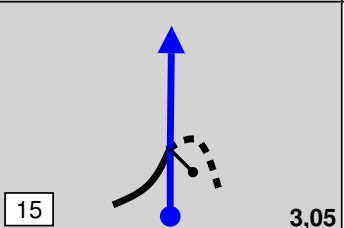






From TC 4 Boécourt		DISTANCE		DAY Sam. 28 mars	
To TC 4A Moutier - REG IN		28.32km		SECTION 2	
SPECIAL STAGE 4		AVERAGE		TIME ALLOWED	
Boécourt - Bassecourt 1 7.17km		43.26 kph		40 min	
DISTANCE		DIRECTION	INFORMATION		DISTANCE REGRESS
TOTAL	PARTIAL				
1,54 <i>1,554</i>	0,60		 1.54 <i>47.3600415</i> <i>7.23462616</i>	 47.36004° 7.23457° ALT: 540 m	26,78
1,84 <i>1,836</i>	0,30		 1.84 <i>47.3622846</i> <i>7.23613483</i>	 47.36230° 7.23618° ALT: 550 m	26,48
2,08 <i>2,086</i>	0,24			<i>47.3619403</i> <i>7.23911783</i>	26,24
2,26 <i>2,260</i>	0,18		 2.26 <i>47.3631593</i> <i>7.24003316</i>	 47.36316° 7.24006° ALT: 510 m	26,06
2,38 <i>2,392</i>	0,12		 2.38 <i>47.3624306</i> <i>7.2414335</i>	 47.36246° 7.24136° ALT: 510 m	25,94

4

PROXIMA NOTA
PROCH NOTE
NEXT NOTE

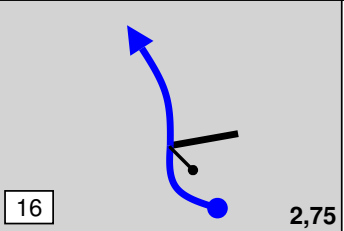
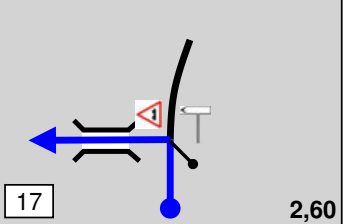



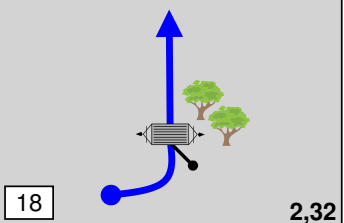
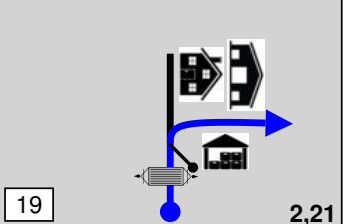


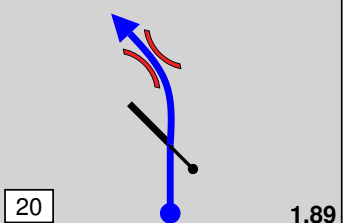
0,55

From TC 4 Boécourt		DISTANCE		DAY Sam. 28 mars									
To TC 4A Moutier - REG IN		28.32km		SECTION 2									
SPECIAL STAGE 4		AVERAGE		TIME ALLOWED									
Boécourt - Bassecourt 1		7.17km		40 min									
DISTANCE		DIRECTION	INFORMATION	DISTANCE REGRESS									
TOTAL	PARTIAL												
2,93 2,936	0,55						25,39 47.3579861 7.24437733	 3,31 47.3551646 7.24724816  47.35516° 7.24724° ALT: 480 m	25,01	24,77 47.3534866 7.24925583	 3,80 47.3519228 7.2516695  47.35197° 7.25162° ALT: 480 m	24,52	24,20 47.3501505 7.2547695

4

PROXIMA NOTA
PROCH NOTE
NEXT NOTE

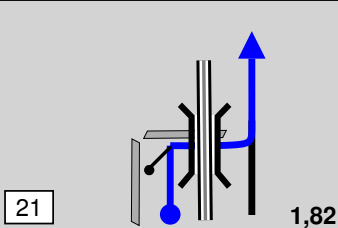

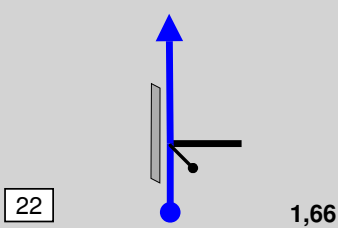

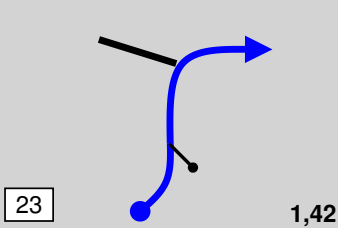

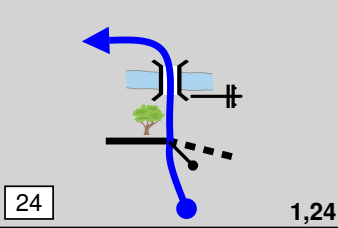

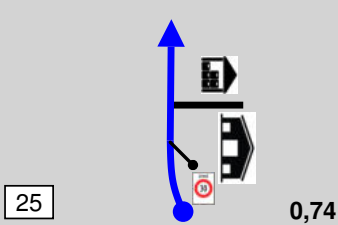

0,30

From TC 4 Boécourt		DISTANCE		DAY Sam. 28 mars		
To TC 4A Moutier - REG IN		28.32km		SECTION 2		
SPECIAL STAGE 4		AVERAGE		TIME ALLOWED		
Boécourt - Bassecourt 1		7.17km		40 min		
DISTANCE		DIRECTION	INFORMATION			DISTANCE REGRESS
TOTAL	PARTIAL					
4,42 4,432	0,30	 2,75				23,90
4,57 4,581	0,15	 2,60	 Develier	4,57	47.3464796 7.25627166	23,75
					47.34656° 7.25628° ALT: 470 m	
4,85	0,28	 2,32				23,47
4,97 4,971	0,11	 2,21	 4,97	47.3470526 7.260572	23,36	
				47.34705° 7.26053° ALT: 480 m		
5,28 5,283	0,32	 1,89				23,04
						47.345504 7.26398133

4

PROXIMA NOTA
PROCH NOTE
NEXT NOTE

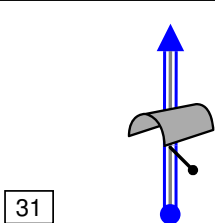

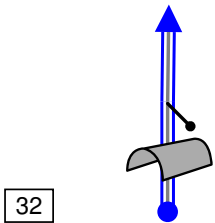
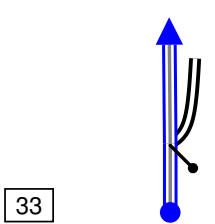
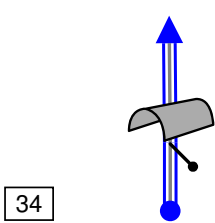

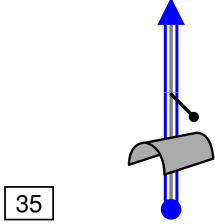
0,07

From TC 4 Boécourt		DISTANCE		DAY Sam. 28 mars	
To TC 4A Moutier - REG IN		28.32km		SECTION 2	
SPECIAL STAGE 4		AVERAGE		TIME ALLOWED	
Boécourt - Bassecourt 1 7.17km		43.26 kph		40 min	
DISTANCE		DIRECTION	INFORMATION		DISTANCE REGRESS
TOTAL	PARTIAL				
5,35 5,351	0,07		 5.35	47.3452571 7.26475	22,97
				 47.34525° 7.26476° ALT: 470 m	22,81
5,75 5,753	0,24		 5.75	47.3440688 7.26932683	22,57
5,93 5,963	0,18			 47.34408° 7.26947° ALT: 470 m	22,39
6,43 6,432	0,50			47.3387478 7.27023816	21,89

4

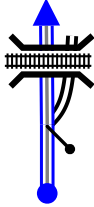
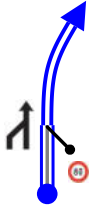


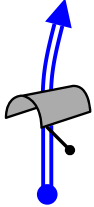

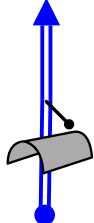
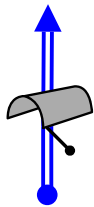

PROXIMA NOTA
PROCH NOTE
NEXT NOTE

0,10

From TC 4 Boécourt		DISTANCE		DAY Sam. 28 mars	
To TC 4A Moutier - REG IN		28.32km		SECTION 2	
		AVERAGE		TIME ALLOWED	
		43.26 kph		40 min	
DISTANCE		DIRECTION	INFORMATION	DISTANCE REGRESS	
TOTAL	PARTIAL				
10,89	2,70		 Entrée du tunnel de Develier	17,43	
11,66	0,77		Sortie du tunnel de Develier	16,66	
13,52	1,86			14,80	
15,47	1,95		 Entrée galerie de Beuchille	12,85	
16,35	0,88		Sortie galerie de Beuchille	11,97	

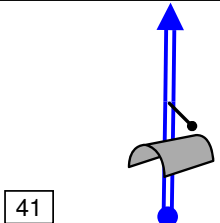
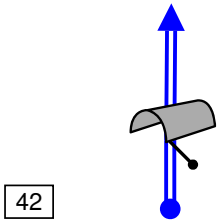

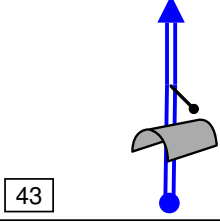
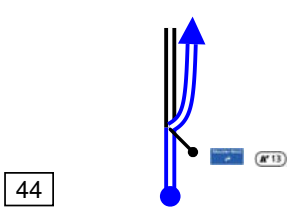


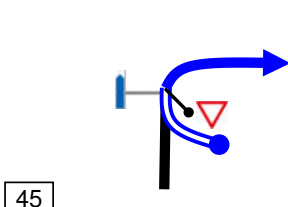


PROXIMA NOTA
PROCH NOTE
NEXT NOTE

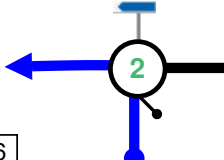

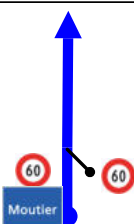

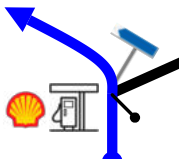
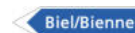
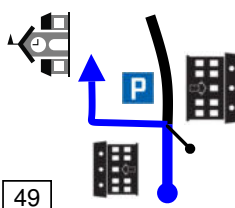
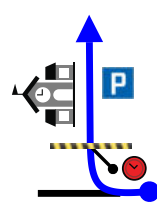


0,56

From TC 4 Boécourt		DISTANCE		DAY Sam. 28 mars	
To TC 4A Moutier - REG IN		28.32km		SECTION 2	
		AVERAGE		TIME ALLOWED	
		43.26 kph		40 min	
DISTANCE		DIRECTION	INFORMATION	DISTANCE REGRESS	
TOTAL	PARTIAL				
16,91	0,56				11,41
		36			
18,26	1,35		 		10,06
		37			
18,71	0,45		 Entrée du tunnel de Choindez		9,61
		38			
22,00	3,29		Sortie du tunnel de Choindez		6,32
		39			
22,15	0,15		 Entrée du tunnel de La Roche St Jean		6,17
		40			

PROXIMA NOTA
PROCH NOTE
NEXT NOTE

0,23

From TC		4 Boécourt	DISTANCE		DAY	Sam. 28 mars
To TC		4A Moutier - REG IN	28.32km		SECTION	2
			AVERAGE		TIME ALLOWED	
			43.26 kph		40 min	
DISTANCE		DIRECTION	INFORMATION			
TOTAL	PARTIAL		DISTANCE REGRESS			
22,38	0,23		Sortie du tunnel de La Roche St Jean			5,94
22,71	0,33		 Entrée du tunnel de Raimeux			5,61
25,92	3,21		Sortie du tunnel de Raimeux			2,40
25,98	0,06		 			2,34
26,35	0,37		 			1,97
PROXIMA NOTA PROCH NOTE NEXT NOTE		0,26				

From TC 4 Boécourt		DISTANCE		DAY Sam. 28 mars	
To TC 4A Moutier - REG IN		28.32km		SECTION 2	
		AVERAGE		TIME ALLOWED	
		43.26 kph		40 min	
DISTANCE		DIRECTION	INFORMATION		DISTANCE REGRESS
TOTAL	PARTIAL				
26,61	0,26	 46			1,71
26,68	0,07	 47			1,64
27,55	0,87	 48			0,77
28,26	0,71	 49			0,06
28,32	0,06	 50	 TC 4A Moutier - REG IN		0,00
					47.27933° 7.37461° ALT: 520 m

142
Kilometers

207
Waypoints

142 km
Fuel Range

START
Moutier - Start Leg 2 - Service OUT

FINISH
Moutier - REG IN



From TC 4 B Moutier - REG OUT		DISTANCE		DAY Sam. 28 mars				
To TC 4 C Moutier - Service IN		0,51km		SECTION 2				
		AVERAGE		TIME ALLOWED				
		1.53 kph		20 min				
DISTANCE		DIRECTION		INFORMATION				
TOTAL	PARTIAL			DISTANCE REGRESS				
0,00	0,00	 1		 TC 4 B Moutier - REG OUT <table border="1"> <tr><td>47.27922°</td></tr> <tr><td>7.37374°</td></tr> <tr><td>ALT: 520 m</td></tr> </table>		47.27922°	7.37374°	ALT: 520 m
47.27922°								
7.37374°								
ALT: 520 m								
0,22	0,22	 2		 				
0,36	0,14	 3		0,15				
0,39	0,03	 4		 Passage par un Accès Interdit 0,12				
0,47	0,08	 5		0,04				
PROXIMA NOTA PROCH NOTE NEXT NOTE		0,04						

From TC 4 B Moutier - REG OUT		DISTANCE	DAY Sam. 28 mars		
To TC 4 C Moutier - Service IN		0.51km	SECTION 2		
		AVERAGE	TIME ALLOWED		
		1.53 kph	20 min		
DISTANCE		DIRECTION	INFORMATION	DISTANCE REGRESS	
TOTAL	PARTIAL				
0,51	0,04		TC 4 C Moutier - Service IN 	0,00	
					<div style="border: 1px solid black; padding: 2px;"> 47.27956° 7.37041° ALT: 530 m </div>
					<div style="border: 1px solid black; padding: 2px; width: 20px; text-align: center;">6</div>

1
Kilometers

6
Waypoints

1 km
Fuel Range

START
Moutier - Collège de la Poste
REG OUT

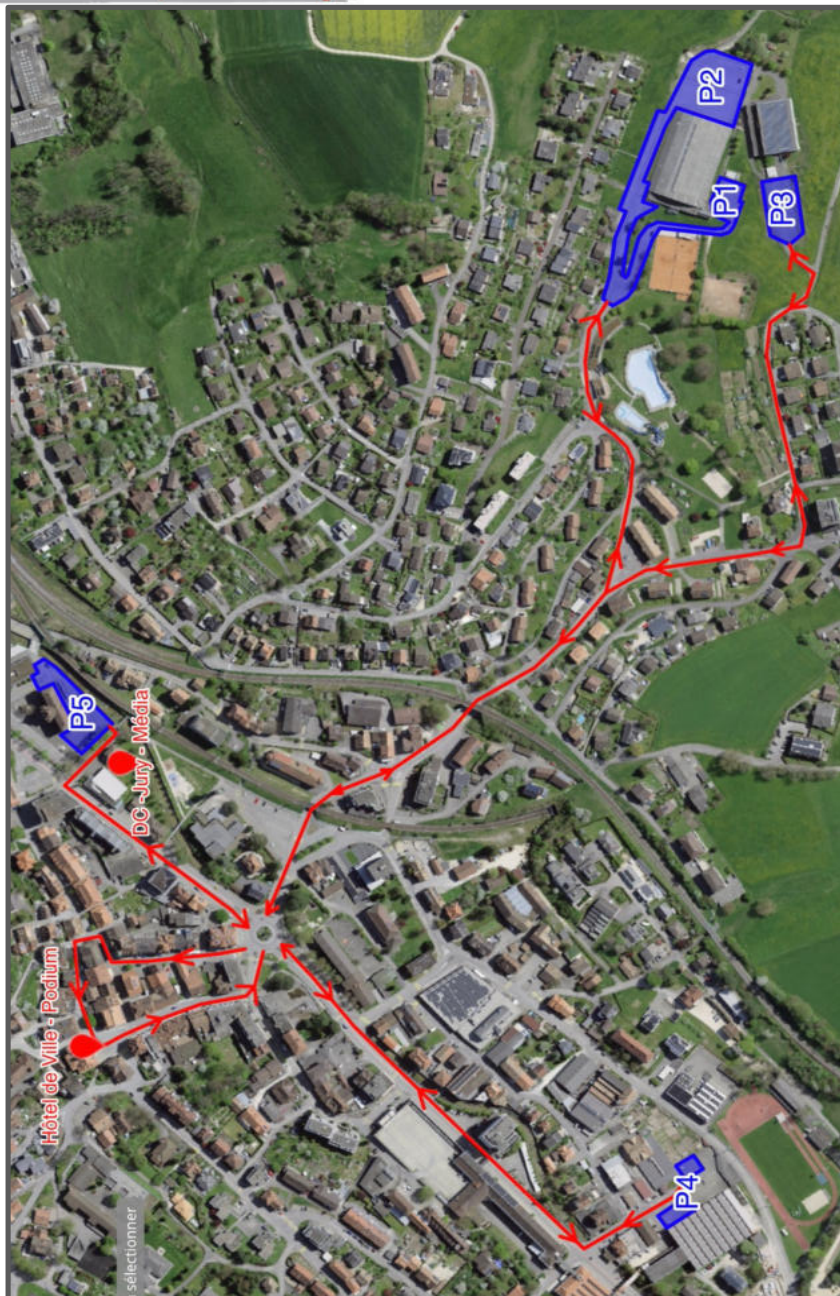
FINISH
Moutier - Place Hôtel de Ville
Service IN




SECTION

3





		47ème Critérium jurassien 2026 Samedi 28 mars 2026							
Départ		Horaire provisoire							
Etape 2									
CH	N°	Emplacement Location	ES DIST.	Liaison Dist.	Total Dist.	Temps idéal	Ferm. Route	VHC	Réouv. Route
ES		Assistance C (Moutier) Refueling (assistance) Dist. Jusqu'au prochain	(49,250)	(91,000)	(140,250)	00:45		00:07	
CH	4D	Sortie parc assistance						14:18	
CH	5	Villars		41.30	41.30	00:55		15:13	
DES	ES5	Villars-Rèclère	28.10			00:03	13:25	15:16	18:15
CH	6	Comol		25.20	53.30	01:10		16:26	
DES	ES6	Comol-Montavon	13.58			00:03	14:30	16:29	19:30
CH	7	Boécourt		3.50	17.08	00:25		16:54	
DES	ES7	Boécourt-Bassecour	7.17			00:03	15:00	16:57	20:00
CH	7A	Entrée parc regroupement / Podium arrivée VHRS/VMRS		20.80	28.30	00:40		17:37	
CH	7B	Sortie parc regroupement/entrée assistance		0.20	0.20	01:00		18:37	

Section 3



47^{EME} CRITÉRIUM JURASSIEN

ÉTAPE 2 – SECTION 3

142
Kilometers

207
Waypoints

142
Fuel Range

Étape 2 – Section 3	
SR 5	28.100 km
SR 6	13.580 km
SR 7	7.170 km
Total SR	48.850 km
Transit	92.220 km
Total Etape 2 – Section 3	142.630 km

START
TC 4C

Moutier - Place Hôtel de Ville
Service IN

FINISH
TC 7A

Moutier – Place Hôtel de Ville
Arrivée 47^{eme} Critérium Jurassien

AVERTISSEMENT

Cet itinéraire est fourni à titre indicatif uniquement. Les routes empruntées sont ouvertes à la circulation publique et peuvent présenter des dangers.

Chaque conducteur est seul responsable de sa conduite, de son véhicule et du respect du code de la route ainsi que de la réglementation en vigueur.

Les informations contenues dans ce roadbook peuvent comporter des erreurs ou des imprécisions et ne doivent pas être considérées comme exactes ou exhaustives.

En utilisant ce roadbook, chaque participant reconnaît emprunter cet itinéraire à ses propres risques.

L'auteur de ce roadbook décline toute responsabilité en cas d'erreur, d'omission ou d'accident survenant lors de l'utilisation de cet itinéraire.

From TC 4 C Hotel de Ville / Service IN		DISTANCE		DAY Sam. 28 mars	
To TC 4 D Moutier - Service OUT		2.63km		SECTION 2	
Parc Assistance P4				AVERAGE	
				3.51 kph	
				TIME ALLOWED	
				45 min	
DISTANCE		DIRECTION	INFORMATION	DISTANCE REGRESS	
TOTAL	PARTIAL				
0,64	0,07	 6	Entrée Parc assistance P4	1,99	
0,79	0,15	 7	Sortie Parc assistance P4	1,84	
0,85	0,06	 8		1,78	
1,22	0,37	 9		1,41	
1,91	0,69	 10		0,72	

PROXIMA NOTA
PROCH NOTE
NEXT NOTE

0,26

From TC 4 C Hotel de Ville / Service IN		DISTANCE		DAY Sam. 28 mars	
To TC 4 D Moutier - Service OUT		2.63km		SECTION 2	
Parc Assistance P4				AVERAGE	
				3.51 kph	
				TIME ALLOWED	
				45 min	
DISTANCE		DIRECTION	INFORMATION	DISTANCE REGRESS	
TOTAL	PARTIAL				
2,17	0,26			0,46	
2,50	0,33			0,13	
2,63	0,13			0,00	

3
Kilometers

13
Waypoints

3 km
Fuel Range

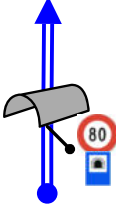


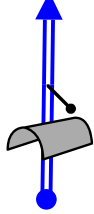
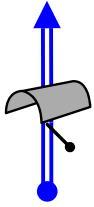


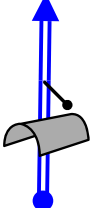
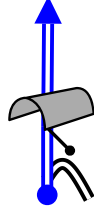


START
Moutier - Hôtel de Ville
Service IN

FINISH
Moutier - Service OUT

From TC 4D Moutier - Service OUT		DISTANCE		DAY Sam. 28 mars	
To TC 5 Villars		41.48km		SECTION 3	
		AVERAGE		TIME ALLOWED	
		45.25 kph		55 min	
DISTANCE		DIRECTION	INFORMATION		DISTANCE REGRESS
TOTAL	PARTIAL				
0,00	0,00	<div style="border: 1px solid black; padding: 5px; width: fit-content; margin: 5px auto;">1</div>	 <div style="border: 1px solid black; padding: 2px; font-size: small;"> 47.28077° 7.38678° ALT: 520 m </div>	TC 4D Moutier - Service OUT	41,48
0,42	0,42	<div style="border: 1px solid black; padding: 5px; width: fit-content; margin: 5px auto;">2</div>	 		41,06
0,45	0,03	<div style="border: 1px solid black; padding: 5px; width: fit-content; margin: 5px auto;">3</div>	 		41,03
0,73	0,28	<div style="border: 1px solid black; padding: 5px; width: fit-content; margin: 5px auto;">4</div>			40,75
0,95	0,22	<div style="border: 1px solid black; padding: 5px; width: fit-content; margin: 5px auto;">5</div>			40,53

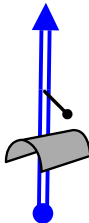
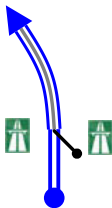


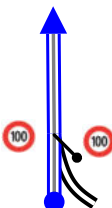

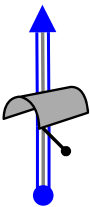

PROXIMA NOTA
PROCH NOTE
NEXT NOTE

0,28

From TC 4D Moutier - Service OUT		DISTANCE		DAY Sam. 28 mars	
To TC 5 Villars		41.48km		SECTION 3	
		AVERAGE		TIME ALLOWED	
		45.25 kph		55 min	
DISTANCE		DIRECTION	INFORMATION	DISTANCE REGRESS	
TOTAL	PARTIAL				
1,23	0,28		 Entrée du tunnel de Raimeux 	40,25	
4,45	3,22		Sortie du tunnel de Raimeux	37,03	
4,77	0,32		 Entrée du tunnel de La Roche St-Jean 	36,71	
5,00	0,23		Sortie du tunnel de La Roche St-Jean	36,48	
5,16	0,16		 Entrée du tunnel de Choindez 	36,32	

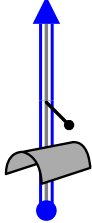

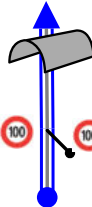

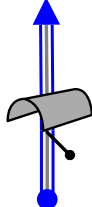

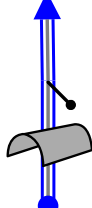
PROXIMA NOTA
PROCH NOTE
NEXT NOTE

3,28

From TC 4D Moutier - Service OUT		DISTANCE		DAY Sam. 28 mars	
To TC 5 Villars		41.48km		SECTION 3	
		AVERAGE		TIME ALLOWED	
		45.25 kph		55 min	
DISTANCE		DIRECTION	INFORMATION		DISTANCE REGRESS
TOTAL	PARTIAL				
8,44	3,28	 11	Sortie du tunnel de Choindez		33,04
8,89	0,45	 12	 SMR		32,59
9,70	0,81	 13	SMR		31,78
10,33	0,63	 14	 SMR		31,15
10,81	0,48	 15	 Entrée Galerie de la Beuchille SMR		30,67

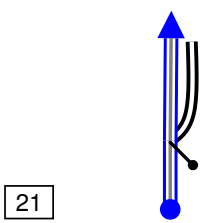
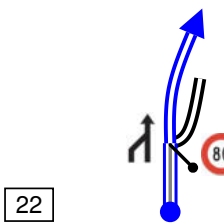

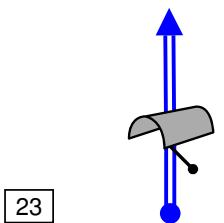

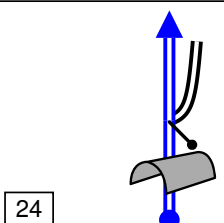
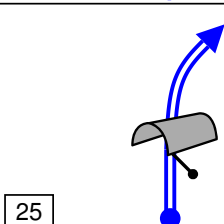

PROXIMA NOTA
PROCH NOTE
NEXT NOTE

0,89

From TC 4D Moutier - Service OUT		DISTANCE		DAY Sam. 28 mars
To TC 5 Villars		41.48km		SECTION 3
		AVERAGE		TIME ALLOWED
		45.25 kph		55 min
DISTANCE		DIRECTION	INFORMATION	DISTANCE REGRESS
TOTAL	PARTIAL			
11,70	0,89	 16	SMR Sortie Galerie de la Beuchille	29,78
12,78	1,08	 17	SMR	28,70
15,39	2,61	 18	 SMR	26,09
15,51	0,12	 19	 Entrée du tunnel de Develier SMR	25,97
16,28	0,77	 20	Sortie du tunnel de Develier	25,20

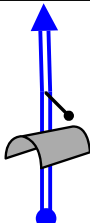

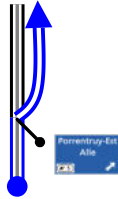

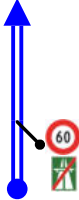

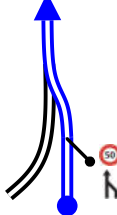

PROXIMA NOTA
PROCH NOTE
NEXT NOTE

2,36

From TC 4D Moutier - Service OUT		DISTANCE		DAY Sam. 28 mars
To TC 5 Villars		41.48km		SECTION 3
		AVERAGE		TIME ALLOWED
		45.25 kph		55 min
DISTANCE		DIRECTION	INFORMATION	DISTANCE REGRESS
TOTAL	PARTIAL			
18,65	2,37		SMR	22,83
22,35	3,70		 SMR	19,13
22,98	0,63		 Entrée du tunnel du Mont-Russelin SMR	18,50
26,55	3,57		Sortie du tunnel du Mont-Russelin SMR	14,93
26,96	0,41		 Sortie du tunnel du Mont-Terri SMR	14,52

PROXIMA NOTA
PROCH NOTE
NEXT NOTE

4,06

From TC 4D Moutier - Service OUT		DISTANCE		DAY Sam. 28 mars	
To TC 5 Villars		41.48km		SECTION 3	
		AVERAGE		TIME ALLOWED	
		45.25 kph		55 min	
DISTANCE		DIRECTION	INFORMATION	DISTANCE REGRESS	
TOTAL	PARTIAL				
31,02	4,06	 26	Sortie du tunnel du Mont-Terri SMR	10,46	
31,33	0,31	 27	SMR	10,15	
35,36	4,03	 28		6,12	
35,68	0,32	 29		5,80	
35,80	0,12	 30		5,68	

PROXIMA NOTA
PROCH NOTE
NEXT NOTE

0,08

From TC 4D Moutier - Service OUT		DISTANCE		DAY Sam. 28 mars	
To TC 5 Villars		41.48km		SECTION 3	
		AVERAGE		TIME ALLOWED	
		45.25 kph		55 min	
DISTANCE		DIRECTION	INFORMATION		DISTANCE REGRESS
TOTAL	PARTIAL				
35,88	0,08			5,60	
36,01	0,13			5,47	
36,08	0,07			5,40	
36,82	0,74		SMR	4,66	
37,03	0,21		SMR	4,45	

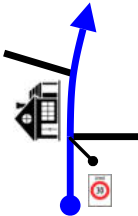




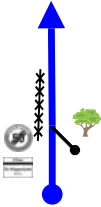



PROXIMA NOTA
PROCH NOTE
NEXT NOTE

0,14

From TC 4D Moutier - Service OUT		DISTANCE		DAY Sam. 28 mars	
To TC 5 Villars		41.48km		SECTION 3	
		AVERAGE		TIME ALLOWED	
		45.25 kph		55 min	
DISTANCE		DIRECTION	INFORMATION	DISTANCE REGRESS	
TOTAL	PARTIAL				
37,17	0,14			4,31	
37,48	0,31		SMR	4,00	
37,81	0,33		SMR	3,67	
37,87	0,06			3,61	
38,31	0,44			3,17	

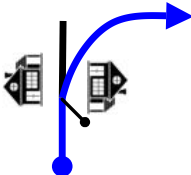





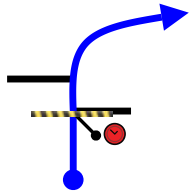


PROXIMA NOTA
PROCH NOTE
NEXT NOTE

0,37

From TC 4D Moutier - Service OUT		DISTANCE		DAY Sam. 28 mars	
To TC 5 Villars		41.48km		SECTION 3	
		AVERAGE		TIME ALLOWED	
		45.25 kph		55 min	
DISTANCE		DIRECTION	INFORMATION		DISTANCE REGRESS
TOTAL	PARTIAL				
38,68	0,37	 41	 SMR	2,80	
38,80	0,12	 42	 SMR	2,68	
39,26	0,46	 43	SMR	2,22	
39,67	0,41	 44	 Villars St-Hippolyte 29 km SMR	1,81	
40,43	0,76	 45	 Villars SMR	1,05	

PROXIMA NOTA
PROCH NOTE
NEXT NOTE

0,36

From TC 4D Moutier - Service OUT		DISTANCE		DAY Sam. 28 mars	
To TC 5 Villars		41.48km		SECTION 3	
		AVERAGE 45.25 kph		TIME ALLOWED 55 min	
DISTANCE		DIRECTION	INFORMATION	DISTANCE REGRESS	
TOTAL	PARTIAL				
40,79	0,36		SMR	0,69	
41,16	0,37		 SMR	0,32	
41,34	0,18		 	0,14	
41,48	0,14		 TC 5 Villars	0,00	
				(0.340) 47.38367° 7.08480° ALT: 590 m	

PROXIMA NOTA
PROCH NOTE
NEXT NOTE

0,35



SR 2 - 5
Villars-Réclère
28.100 km



SR 2 - 5



TIME CONTROL




END RS



Villars - Réclère



START SR



STOP SR



From TC		5 Villars		DISTANCE		DAY		Sam. 28 mars		
To TC		6 Cornol		53.70km		SECTION		3		
SPECIAL STAGE				5		AVERAGE		TIME ALLOWED		
Villars - Réclère 2				28.10km		46.03 kph		70 min		
DISTANCE		DIRECTION				INFORMATION				DISTANCE REGRESS
TOTAL	PARTIAL									
0,00	0,00	 1 28,10				 START SR 5 Villars - Réclère 2 28.10 km				53,70
						 47.38161° 7.08332° ALT: 610 m				
1,57	1,57	 2 26,53				 1.57				52,13
						 47.3792595 7.0646925				
						 47.37920° 7.06468° ALT: 730 m				
2,21	0,64	 3 25,89				 2.21				51,49
						 47.3769748 7.07228733				
						 47.37715° 7.07239° ALT: 780 m				
3,89	1,68	 4 24,21				 3.90				49,81
						 47.3709651 7.053515				
						 47.37082° 7.05312° ALT: 850 m				
4,05	0,16	 5 24,05				 4.05				49,65
						 Col de Montvoie 858 m				
						 47.37007° 7.05141° ALT: 860 m				

5

PROXIMA NOTA
PROCH NOTE
NEXT NOTE

1,32

From TC 5 Villars		DISTANCE		DAY Sam. 28 mars	
To TC 6 Cornol		53.70km		SECTION 3	
SPECIAL STAGE 5 Villars - Réclère 2		AVERAGE 46.03 kph		TIME ALLOWED 70 min	
28.10km					
DISTANCE		DIRECTION		INFORMATION	
TOTAL	PARTIAL			DISTANCE REGRESS	
5,37 5,404	1,32				
6,18 6,180	0,81				
6,40 6,382	0,22				
7,41 7,407	1,01				
8,91 8,901	1,50				
PROXIMA NOTA PROCH NOTE NEXT NOTE		0,66			

5

From TC		5 Villars		DISTANCE		DAY		Sam. 28 mars		
To TC		6 Cornol		53.70km		SECTION		3		
SPECIAL STAGE				5		AVERAGE		TIME ALLOWED		
Villars - Réclère 2				28.10km		46.03 kph		70 min		
DISTANCE		DIRECTION				INFORMATION				DISTANCE REGRESS
TOTAL	PARTIAL									
9,57	0,66									5
9,569		11	18,53	9.57	47.3563495 7.02663166		44,13			
					47.35640° 7.02669° ALT: 680 m					
					47.35372° 7.01835° ALT: 660 m					
10,31	0,74									
10,311		12	17,79	10.31	47.3536216 7.01830966		43,39			
					47.35372° 7.01835° ALT: 660 m					
					47.35372° 7.01835° ALT: 660 m					
11,21	0,90									
11,211		13	16,89	11.21	47.3501076 7.00984516		42,49			
					47.35002° 7.00991° ALT: 620 m					
					47.35002° 7.00991° ALT: 620 m					
11,98	0,77									
11,974		14	16,12	11.98	47.348344 7.0031515		41,72			
					47.34836° 7.00322° ALT: 570 m					
					47.34836° 7.00322° ALT: 570 m					
12,90	0,92									
12,892		15	15,20	12.90	47.3520228 6.99624316		40,80			
					47.35195° 6.99621° ALT: 530 m					
					47.35195° 6.99621° ALT: 530 m					

PROXIMA NOTA
PROCH NOTE
NEXT NOTE

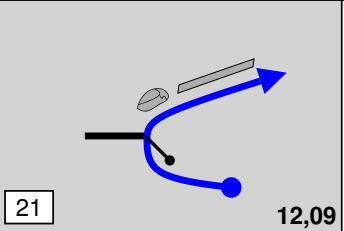


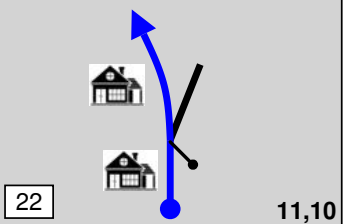


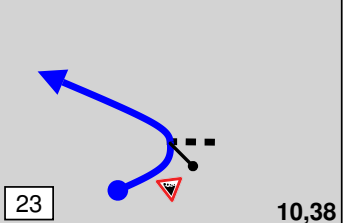



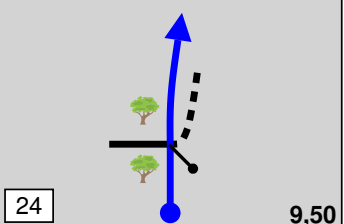


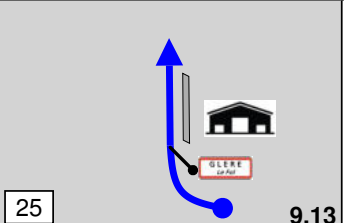

0,34

From TC 5 Villars		DISTANCE		DAY Sam. 28 mars	
To TC 6 Cornol		53.70km		SECTION 3	
SPECIAL STAGE 5 Villars - Réclère 2		AVERAGE 46.03 kph		TIME ALLOWED 70 min	
28.10km					
DISTANCE		DIRECTION	INFORMATION		DISTANCE REGRESS
TOTAL	PARTIAL				
13,24	0,34		 13,24 47.3548155 6.99492366	 47.35477° 6.99503° ALT: 520 m	40,46
13,238					
13,74	0,50		 13,74 47.3518585 6.99404	 47.35186° 6.99408° ALT: 490 m	39,96
13,729					
14,51	0,77		 47.3498465 6.98671133		39,19
14,494					
14,61	0,10		 14,61 47.3503188 6.98567	 47.35031° 6.98561° ALT: 500 m	39,09
14,581					
14,79	0,18		 14,79 47.351779 6.98446033	 47.35171° 6.98449° ALT: 500 m	38,91
14,776					
		20	13,31		

5

PROXIMA NOTA
PROCH NOTE
NEXT NOTE

1,23

From TC 5 Villars		DISTANCE		DAY Sam. 28 mars	
To TC 6 Cornol		53.70km		SECTION 3	
SPECIAL STAGE 5 Villars - Réclère 2		AVERAGE 46.03 kph		TIME ALLOWED 70 min	
28.10km					
DISTANCE		DIRECTION	INFORMATION		DISTANCE REGRESS
TOTAL	PARTIAL				
16,01 15,999	1,22		 16.01 47.3460656 6.97411433	 47.34608° 6.97404° ALT: 590 m	37,69
17,00 17,983	0,99		 17.00 47.35094 6.97376183	 47.35093° 6.97372° ALT: 630 m	36,70
17,72 17,703	0,72		 17.72  47.3528791 6.974367	 47.35291° 6.97428° ALT: 680 m	35,98
18,60 18,580	0,88		 18.60 47.3545473 6.96439116	 47.35453° 6.96432° ALT: 730 m	35,10
18,97 18,946	0,37			47.3554998 6.961511	34,73

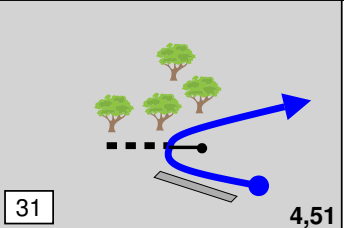


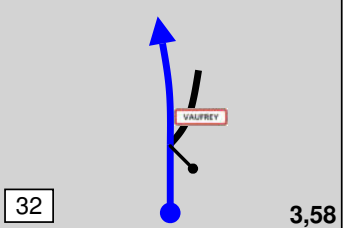
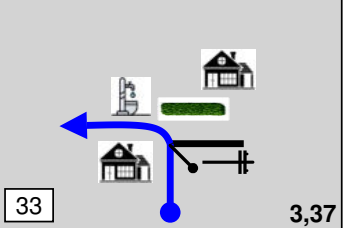


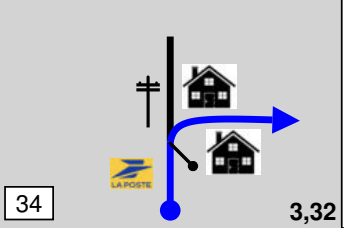


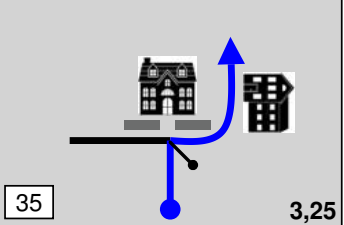


5

PROXIMA NOTA
PROCH NOTE
NEXT NOTE

0,04

From TC 5 Villars		DISTANCE		DAY Sam. 28 mars	
To TC 6 Cornol		53.70km		SECTION 3	
SPECIAL STAGE 5		AVERAGE		TIME ALLOWED	
Villars - Réclère 2		28.10km		46.03 kph	
70 min					
DISTANCE		DIRECTION		INFORMATION	
TOTAL	PARTIAL			DISTANCE REGRESS	
19,01	0,04			 19.01 47.3554601 6.96203533 47.35544° 6.96202° ALT: 750 m	
18,987		9,09		34,69	
20,09	1,08			 20.08 47.3549763 6.95053133 47.35493° 6.95042° ALT: 750 m	
20,053		8,01		33,61	
20,84	0,75			 20.84 47.3510726 6.94265283 47.35104° 6.94250° ALT: 680 m	
20,809		7,26		32,86	
21,43	0,59			 21.43 47.3491365 6.93543783 47.34911° 6.93543° ALT: 670 m	
21,403		6,67		32,27	
22,87	1,44			 22.87 47.345422 6.9362025 47.34541° 6.93617° ALT: 540 m	
22,833		5,23		30,83	
PROXIMA NOTA PROCH NOTE NEXT NOTE		0,72			

5

From TC 5 Villars		DISTANCE		DAY Sam. 28 mars	
To TC 6 Cornol		53.70km		SECTION 3	
SPECIAL STAGE 5 Villars - Réclère 2		AVERAGE 46.03 kph		TIME ALLOWED 70 min	
28.10km					
DISTANCE		DIRECTION	INFORMATION		DISTANCE REGRESS
TOTAL	PARTIAL				
23,59 23,554	0,72	 31 4,51	 23,59 47.342446 6.93629366  47.34243° 6.93631° ALT: 480 m	30,11	5
24,52 24,486	0,93	 32 3,58	VAUFREY 47.3467318 6.92717666	29,18	
24,73 24,693	0,21	 33 3,37	 24,73 47.3482815 6.92564633  47.34827° 6.92563° ALT: 410 m	28,97	
24,78 24,748	0,05	 34 3,32	 24,78 47.3479466 6.92511616  47.34797° 6.92519° ALT: 410 m	28,92	
24,85 24,826	0,07	 35 3,25	 24,85 47.3482178 6.92417866  47.34816° 6.92433° ALT: 400 m	28,85	

PROXIMA NOTA
PROCH NOTE
NEXT NOTE

0,80

From TC		5 Villars		DISTANCE		DAY	
To TC		6 Cornol		53.70km		Sam. 28 mars	
SPECIAL STAGE				5		SECTION	
Villars - Réclère 2				28.10km		AVERAGE	
						46.03 kph	
						TIME ALLOWED	
						70 min	
DISTANCE		DIRECTION		INFORMATION			DISTANCE
TOTAL	PARTIAL						REGRESS
25,65	0,80	 25,622		2,45	 25.65	 47.3506931 6.915697	28,05
		36			 47.35055° 6.91574° ALT: 460 m		
27,04	1,39	 26,998		1,06	 27.04	 47.352819 6.91866216	26,66
		37			 47.35281° 6.91866° ALT: 560 m		
27,45	0,41	 27,418		0,65	 27.45	 47.3542598 6.91631383	26,25
		38			 47.35426° 6.91615° ALT: 590 m		
27,69	0,24	 27,648		0,41	 47.354358 6.91935766	26,01	
		39					
28,10	0,41	 28,036		0,00	 FINISH SR 5 Villars - Réclère 2 28.10 km	25,60	
		40			 47.35603° 6.91666° ALT: 640 m		

5

PROXIMA NOTA
PROCH NOTE
NEXT NOTE

0,26

From TC 5 Villars		DISTANCE		DAY Sam. 28 mars	
To TC 6 Cornol		53.70km		SECTION 3	
		AVERAGE		TIME ALLOWED	
		46.03 kph		70 min	
DISTANCE		DIRECTION	INFORMATION		DISTANCE REGRESS
TOTAL	PARTIAL				
28,35	0,25	 41		25,35	
28,53	0,18	 42		25,17	
30,07	1,54	 43		23,63	
30,30	0,23	 44		23,40	
31,01	0,71	 45		22,69	

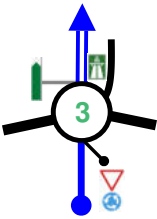

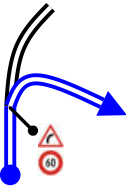

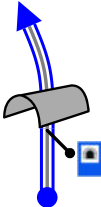

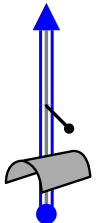

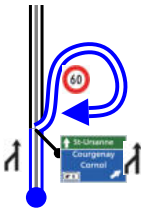

PROXIMA NOTA
PROCH NOTE
NEXT NOTE

0,28

From TC 5 Villars		DISTANCE		DAY Sam. 28 mars	
To TC 6 Cornol		53.70km		SECTION 3	
		AVERAGE		TIME ALLOWED	
		46.03 kph		70 min	
DISTANCE		DIRECTION	INFORMATION	DISTANCE REGRESS	
TOTAL	PARTIAL				
31,29	0,28	 46	 SMR	22,41	
33,97	2,68	 47	 Rocourt SMR	19,73	
36,68	2,71	 48	 Chevezey 	17,02	
37,44	0,76	 49	 	16,26	
38,04	0,60	 50	 Courtedoux Porrentruy 7 km SMR	15,66	

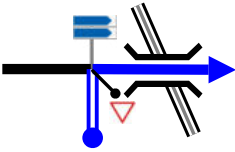

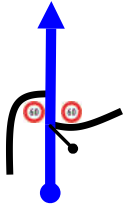

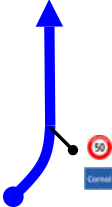

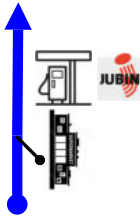
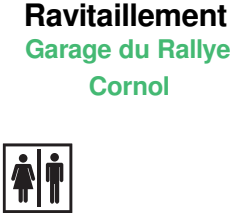
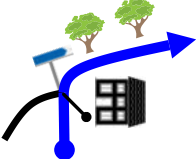

PROXIMA NOTA
PROCH NOTE
NEXT NOTE

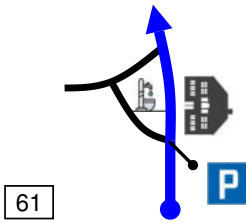
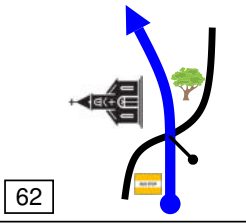

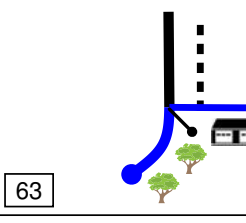
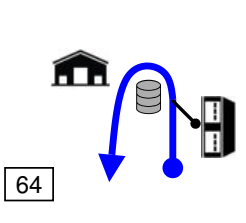
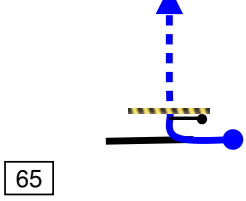

1,36

From TC 5 Villars		DISTANCE		DAY Sam. 28 mars	
To TC 6 Cornol		53.70km		SECTION 3	
		AVERAGE		TIME ALLOWED	
		46.03 kph		70 min	
DISTANCE		DIRECTION	INFORMATION		DISTANCE REGRESS
TOTAL	PARTIAL				
39,40	1,36				14,30
		51			
39,87	0,47				13,83
		52			
41,11	1,24				12,59
		53			
45,92	4,81				7,78
		54			
50,31	4,39				3,39
		55			

PROXIMA NOTA
PROCH NOTE
NEXT NOTE

0,46

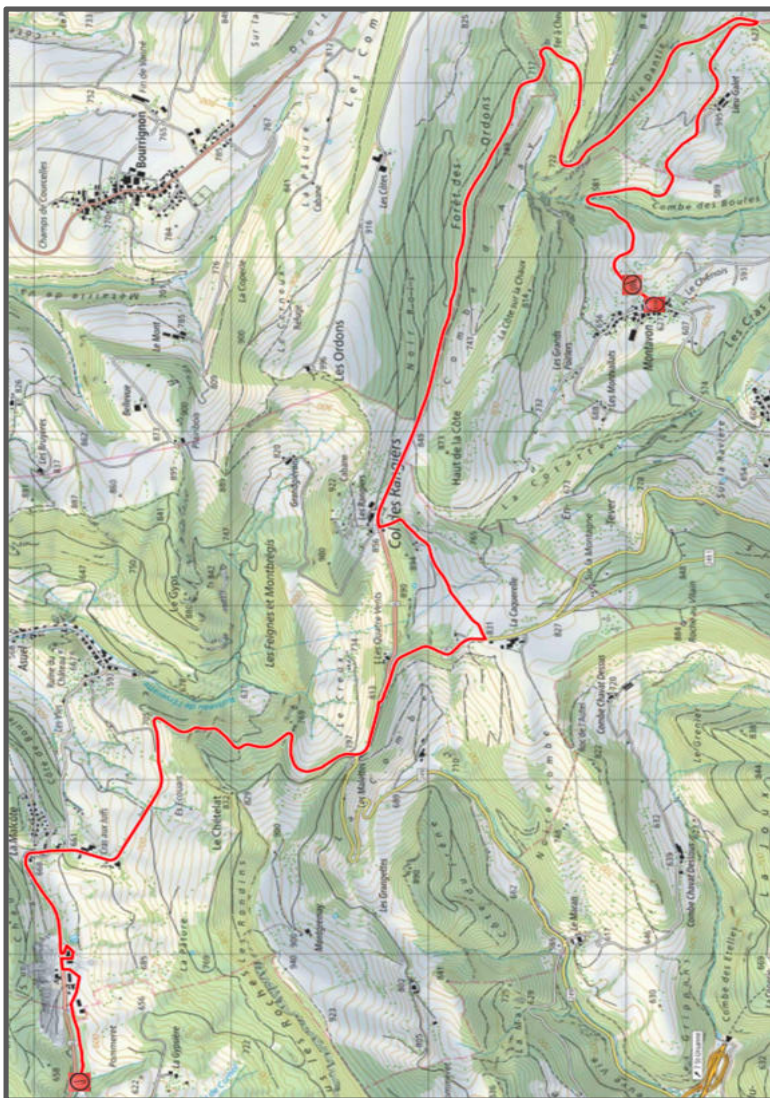
From TC 5 Villars		DISTANCE		DAY Sam. 28 mars	
To TC 6 Cornol		53.70km		SECTION 3	
		AVERAGE		TIME ALLOWED	
		46.03 kph		70 min	
DISTANCE		DIRECTION	INFORMATION		DISTANCE REGRESS
TOTAL	PARTIAL				
50,77	0,46			2,93	
51,57	0,80			2,13	
51,78	0,21			1,92	
51,85	0,07			1,85	
52,06	0,21			1,64	
PROXIMA NOTA PROCH NOTE NEXT NOTE		0,22			

From TC 5 Villars		DISTANCE		DAY Sam. 28 mars	
To TC 6 Cornol		53.70km		SECTION 3	
		AVERAGE		TIME ALLOWED	
		46.03 kph		70 min	
DISTANCE		DIRECTION	INFORMATION	DISTANCE REGRESS	
TOTAL	PARTIAL				
52,28	0,22				1,42
52,51	0,23				1,19
53,59	1,08		Entrée sur parking		0,11
53,65	0,06		Zone d'attente CH		0,05
53,70	0,05		 TC 6 Cornol	(0.350) 47.39877° 7.17201° ALT: 550 m	0,00

PROXIMA NOTA
PROCH NOTE
NEXT NOTE

0,36

SR 3 - 6
Cornol - Montavon
13.580 km



SR 3 - 6

Cornol - Montavon




TIME CONTROL



START SR








END RS



STOP SR

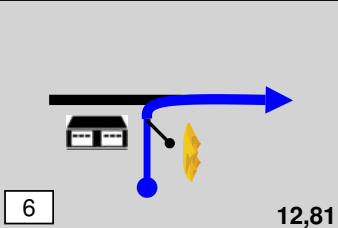


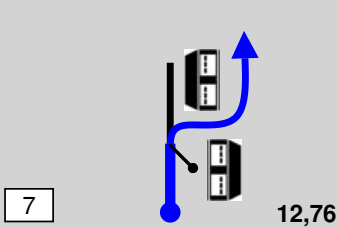


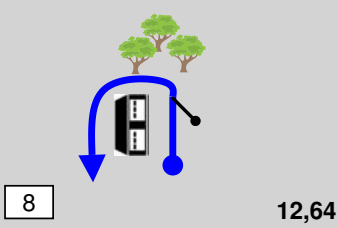
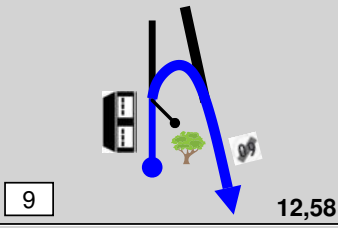

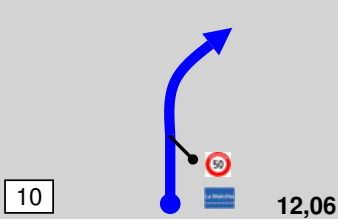



From TC		6 Cornol		DISTANCE		DAY	
To TC		7 Boécourt		17.57km		Sam. 28 mars	
SPECIAL STAGE				AVERAGE		TIME ALLOWED	
Cornol-Montavon 2				42.17 kph		25 min	
DISTANCE		DIRECTION		INFORMATION			DISTANCE REGRESS
TOTAL	PARTIAL						
0,00	0,00	1	13,58	   	START SR 6 Cornol-Montavon 2 13.58 km	47.39845° 7.17652° ALT: 570 m	17,57
0,50	0,50	2	13,08		0.50 47.398852 7.18318933	47.39883° 7.18298° ALT: 590 m	17,07
0,61	0,11	3	12,97		!!! JUMP !!! 47.3984793 7.184433		16,96
0,68	0,07	4	12,90		47.3985403 7.1852695		16,89
0,74	0,06	5	12,84		47.3988335 7.1857265		16,83

6

PROXIMA NOTA
 PROCH NOTE
 NEXT NOTE

0,03

From TC 6 Cornol		DISTANCE		DAY Sam. 28 mars	
To TC 7 Boécourt		17.57km		SECTION 3	
SPECIAL STAGE 6		AVERAGE		TIME ALLOWED	
Cornol-Montavon 2 13.58km		42.17 kph		25 min	
DISTANCE		DIRECTION	INFORMATION		DISTANCE REGRESS
TOTAL	PARTIAL				
0,77 0,766	0,03		 0,77 47.3988335 7.1857265	 47.39910° 7.18572° ALT: 610 m	16,80
0,82 0,824	0,05		 0,82 47.399139 7.18578416	 47.39918° 7.18632° ALT: 610 m	16,75
0,94 0,925	0,12			47.3992023 7.18652866	16,63
1,00 1,003	0,06			47.3992445 7.18690433	16,57
1,52 1,516	0,52		 La Malcôte Commune de la Marolles	47.4007195 7.1931655	16,05

6

PROXIMA NOTA
PROCH NOTE
NEXT NOTE

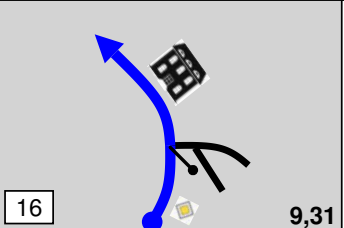



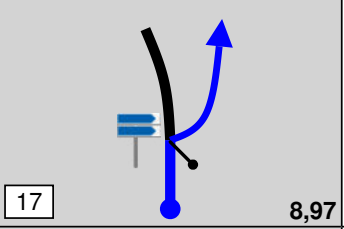


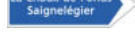

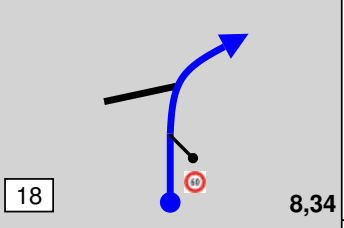





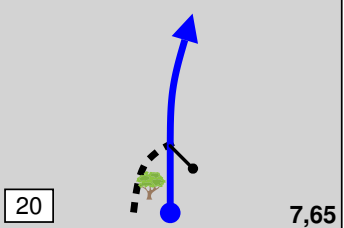


0,21

From TC 6 Cornol		DISTANCE		DAY Sam. 28 mars	
To TC 7 Boécourt		17.57km		SECTION 3	
SPECIAL STAGE 6		AVERAGE		TIME ALLOWED	
Cornol-Montavon 2		13.58km		42.17 kph	
				25 min	
DISTANCE		DIRECTION		INFORMATION	
TOTAL	PARTIAL			DISTANCE REGRESS	
1,73	0,21			15,84 47.3998558 7.194733	
1,736		11	11,85		
1,80	0,07			15,77 47.3992101 7.19478833	
1,809		12	11,78	47.39931 ° 7.19478 ° ALT: 660 m	
2,06	0,26			15,51 47.397105 7.1940235	
2,051		13	11,52	47.39706 ° 7.19407 ° ALT: 670 m	
2,95	0,89			14,62 47.395097 7.20452333	
2,925		14	10,63	47.39503 ° 7.20480 ° ALT: 690 m	
3,74	0,79			13,83 47.3889243 7.203657	
3,739		15	9,84	47.38892 ° 7.20368 ° ALT: 770 m	

6

PROXIMA NOTA
PROCH NOTE
NEXT NOTE

0,53

From TC 6 Cornol		DISTANCE		DAY Sam. 28 mars		
To TC 7 Boécourt		17.57km		SECTION 3		
SPECIAL STAGE 6		AVERAGE		TIME ALLOWED		
Cornol-Montavon 2 13.58km		42.17 kph		25 min		
DISTANCE		DIRECTION	INFORMATION			DISTANCE REGRESS
TOTAL	PARTIAL					
4,27 4,281	0,53	 16 9,31	 4.27 	47.385839 7.2021285	13,30	6
			 47.38593° 7.20213° ALT: 790 m			
4,61 4,613	0,34	 17 8,97	 4.61	 Glovelier Bassecourt  La Chaux-de-Fonds Saignelégier 47.3848163 7.206059	12,96	
			 47.38483° 7.20606° ALT: 800 m			
5,24 5,249	0,63	 18 8,34		47.3811543 7.21050216	12,33	
5,40 5,405	0,16	 19 8,18	 5.40 	47.3800608 7.21117383	12,17	
			 47.38002° 7.21106° ALT: 820 m			
5,93 5,939	0,53	 20 7,65	 5.93	47.3824618 7.217204	11,64	
			 47.38245° 7.21715° ALT: 850 m			

PROXIMA NOTA
PROCH NOTE
NEXT NOTE

0,07

From TC 6 Cornol		DISTANCE		DAY Sam. 28 mars	
To TC 7 Boécourt		17.57km		SECTION 3	
SPECIAL STAGE 6		AVERAGE		TIME ALLOWED	
Cornol-Montavon 2		13.58km		42.17 kph	
				25 min	
DISTANCE		DIRECTION		INFORMATION	
TOTAL	PARTIAL			DISTANCE REGRESS	
6,00	0,07			11,57 47.382618 7.21804666	
6,004		7,58		6	
6,32	0,32			11,25 47.3848218 7.21956383 47.38480° 7.21955° ALT: 850 m	
6,325		7,26			
7,33	1,01			10,24 47.382257 7.23219316	
7,326		6,25			
7,64	0,31			9,93 47.3816218 7.23620683 47.38165° 7.23631° ALT: 800 m	
7,638		5,94			
8,62	0,98			8,95 47.3794183 7.24872183 47.37948° 7.24863° ALT: 750 m	
8,628		4,96			

PROXIMA NOTA
PROCH NOTE
NEXT NOTE

0,67

From TC 6 Cornol		DISTANCE		DAY Sam. 28 mars	
To TC 7 Boécourt		17.57km		SECTION 3	
SPECIAL STAGE 6		AVERAGE		TIME ALLOWED	
Cornol-Montavon 2		13.58km		42.17 kph	
				25 min	
DISTANCE		DIRECTION		INFORMATION	
TOTAL	PARTIAL			DISTANCE REGRESS	
9,29	0,67			 9.29 47.3772406 7.255875 47.37714° 7.25586° ALT: 710 m	
10,03	0,74			 10.03 47.3766086 7.24708816 47.37661° 7.24717° ALT: 720 m	
11,40	1,37			 11.40 47.3678395 7.25789933 47.36786° 7.25793° ALT: 620 m	
12,20	0,80			 12.20 47.3704848 7.249513 47.37047° 7.24950° ALT: 600 m	
13,08	0,88			 13.08 47.3753868 7.24418583 47.37540° 7.24416° ALT: 590 m	

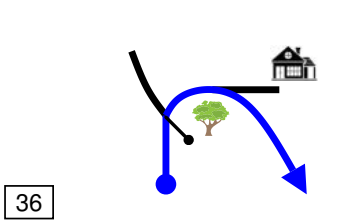
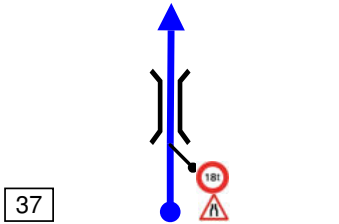


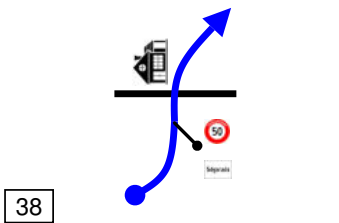

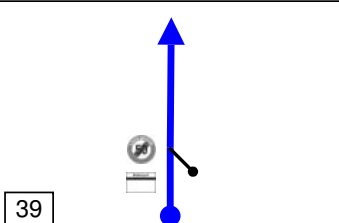

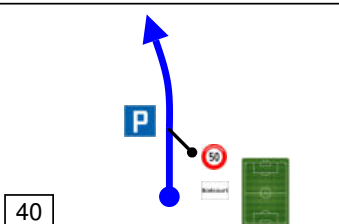

6

PROXIMA NOTA
PROCH NOTE
NEXT NOTE

0,29

From TC 6 Cornol		DISTANCE		DAY Sam. 28 mars	
To TC 7 Boécourt		17.57km		SECTION 3	
SPECIAL STAGE 6		AVERAGE		TIME ALLOWED	
Cornol-Montavon 2		13.58km		42.17 kph	
				25 min	
DISTANCE		DIRECTION		INFORMATION	
TOTAL	PARTIAL			DISTANCE REGRESS	
13,36	0,28			4,21	
13,361				47.3734421 7.24201666	
13,58	0,22			3,99	
13,578				47.374184 7.2397425	
				 FINISH SR 6 Cornol-Montavon 2 13.58 km	
				 47.37418° 7.23968° ALT: 610 m	
13,81	0,23			3,76	
13,81				 Montavon	
13,85	0,04			3,72	
13,85				 STOP SR 6 Cornol - Montavon 2	
				 47.37284° 7.23709° ALT: 610 m	
13,96	0,11			3,61	
13,96				 Basécourt Boécourt	

6PROXIMA NOTA
PROCH NOTE
NEXT NOTE**0,15**

From TC 6 Cornol		DISTANCE		DAY Sam. 28 mars	
To TC 7 Boécourt		17.57km		SECTION 3	
		AVERAGE		TIME ALLOWED	
		42.17 kph		25 min	
DISTANCE		DIRECTION	INFORMATION	DISTANCE REGRESS	
TOTAL	PARTIAL				
14,11	0,15		SMR		3,46
14,33	0,22		  SMR		3,24
15,13	0,80		 Séprais SMR		2,44
15,60	0,47		 Boécourt SMR		1,97
16,79	1,19		 Boécourt		0,78

PROXIMA NOTA
PROCH NOTE
NEXT NOTE

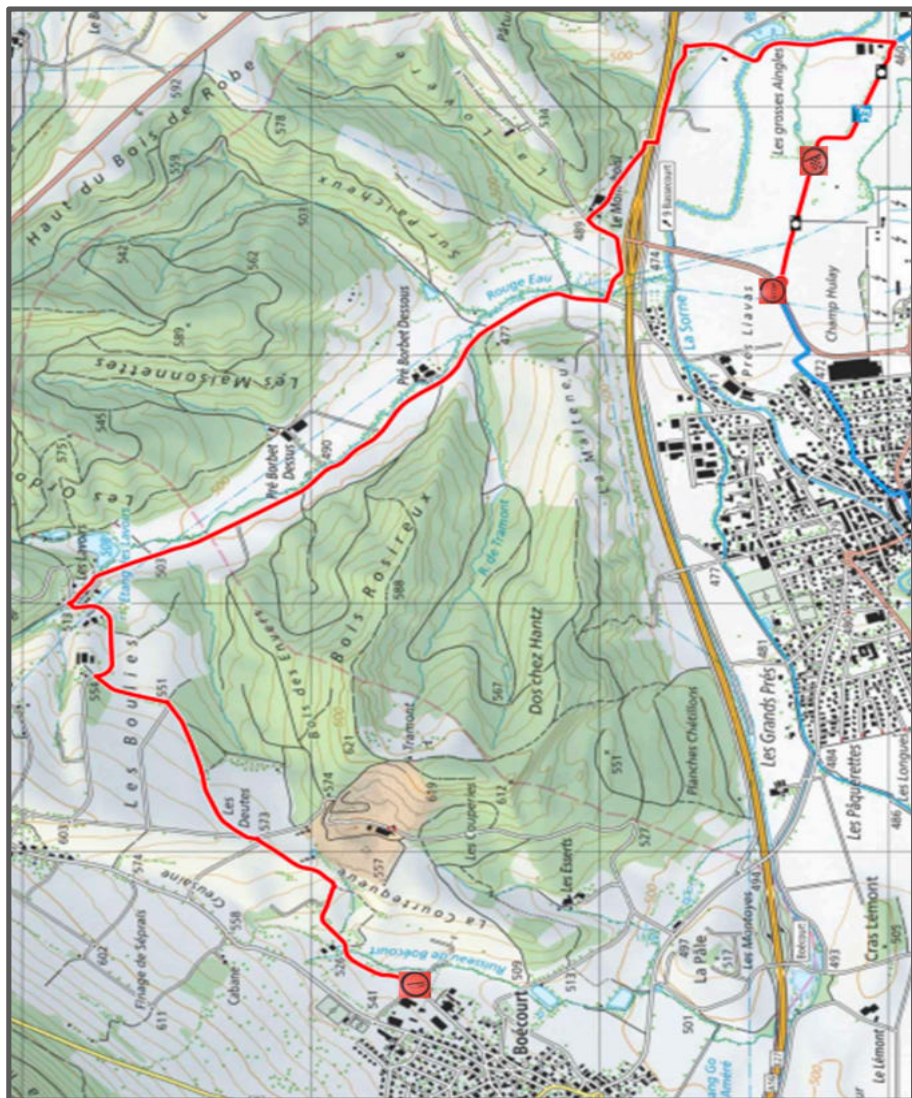
0,22

From TC 6 Cornol		DISTANCE	DAY Sam. 28 mars	
To TC 7 Boécourt		17.57km	SECTION 3	
		AVERAGE	TIME ALLOWED	
		42.17 kph	25 min	
DISTANCE		DIRECTION	INFORMATION	DISTANCE REGRESS
TOTAL	PARTIAL			
17,01	0,22			0,56
17,26	0,25			0,31
17,57	0,31		<p>TC 7 Boécourt</p> <p>(0.110)</p> <p>47.35177° 7.21870° ALT: 520 m</p>	0,00

PROXIMA NOTA
PROCH NOTE
NEXT NOTE

0,12

SR 4 - 7
Boécourt - Bassecourt
7.170 km



SR 4 - 7

Boécourt - Bassecourt



TIME CONTROL



START SR



END RS



STOP SR



From TC		7 Boécourt		DISTANCE		DAY		Sam. 28 mars		
To TC		7 A Moutier - Arrivée Rallye		28.32km		SECTION		3		
SPECIAL STAGE				7		AVERAGE		TIME ALLOWED		
Boécourt-Bassecourt 2				7.17km		42.48 kph		40 min		
DISTANCE		DIRECTION				INFORMATION				DISTANCE REGRESS
TOTAL	PARTIAL									
0,00	0,00	 1 7,17				 START SR 7 Boécourt-Bassecourt 2 7.17 km				28,32
						 0.29				
						 0.29 47.374184 7.2397425				28,03
						 47.35251° 7.21984° ALT: 520 m				
0,29	0,29	 2 6,88				 0.29 47.374184 7.2397425				28,03
						 47.35456° 7.22183° ALT: 520 m				
0,302										27,84
0,48	0,19	 3 6,69				 47.3551806 7.22380016				
0,480										27,75
0,57	0,09	 4 6,60				 47.3549405 7.22499616				
0,574										27,38
0,94	0,37	 5 6,23				 0.94 47.3577108 7.22769				
						 47.35765° 7.22764° ALT: 570 m				

7

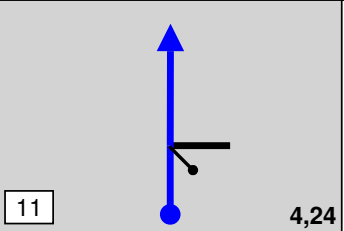
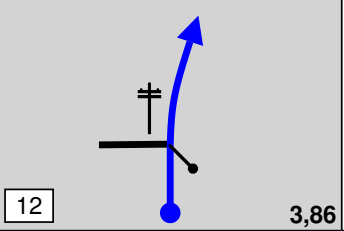
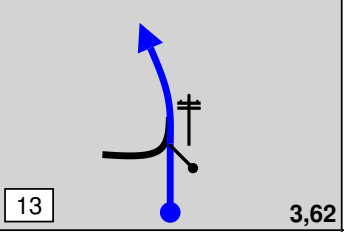
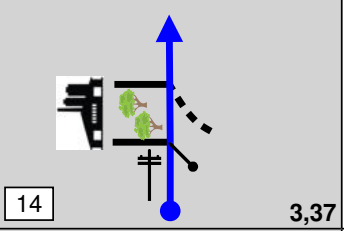
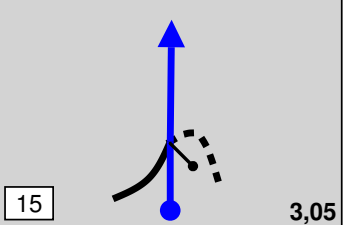




 PROXIMA NOTA
 PROCH NOTE
 NEXT NOTE

0,60

From TC 7 Boécourt		DISTANCE		DAY Sam. 28 mars	
To TC 7 A Moutier - Arrivée Rallye		28.32km		SECTION 3	
SPECIAL STAGE 7		AVERAGE		TIME ALLOWED	
Boécourt-Bassecourt 2 7.17km		42.48 kph		40 min	
DISTANCE		DIRECTION	INFORMATION		DISTANCE REGRESS
TOTAL	PARTIAL				
1,54 1,554	0,60	 6 5,63	 1.54 47.3600415 7.23462616 47.36004° 7.23457° ALT: 540 m	26,78	7
1,84 1,836	0,30	 7 5,33	 1.84 47.3622846 7.23613483 47.36230° 7.23618° ALT: 550 m	26,48	
2,08 2,086	0,24	 8 5,09	47.3619403 7.23911783	26,24	
2,26 2,260	0,18	 9 4,91	 2.26 47.3631593 7.24003316 47.36316° 7.24006° ALT: 510 m	26,06	
2,38 2,392	0,12	 10 4,79	 2.38 47.3624306 7.2414335 47.36246° 7.24136° ALT: 510 m	25,94	

PROXIMA NOTA
PROCH NOTE
NEXT NOTE

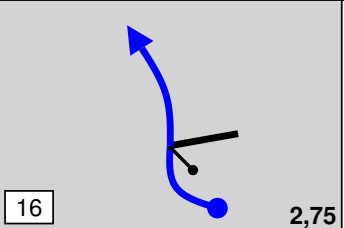
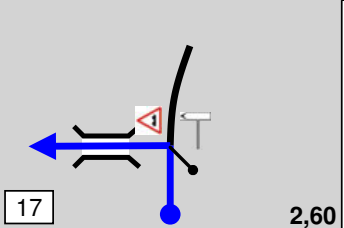
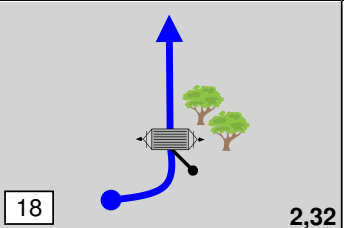
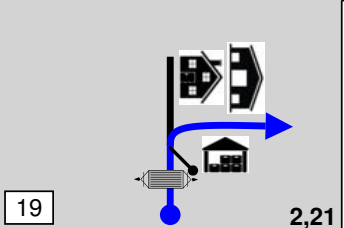
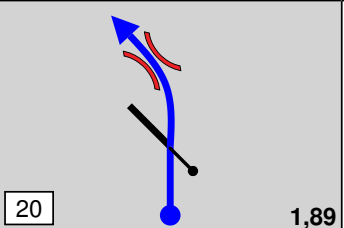
0,55

From TC 7 Boécourt		DISTANCE		DAY Sam. 28 mars							
To TC 7 A Moutier - Arrivée Rallye		28.32km		SECTION 3							
SPECIAL STAGE 7		AVERAGE		TIME ALLOWED							
Boécourt-Bassecourt 2		7.17km		40 min							
DISTANCE		DIRECTION	INFORMATION	DISTANCE REGRESS							
TOTAL	PARTIAL										
2,93 2,936	0,55						25,39 47.3579861 7.24437733	 3,31 47.3551646 7.24724816  47.35516° 7.24724° ALT: 480 m	24,77 47.3534866 7.24925583	 3,80 47.3519228 7.2516695  47.35197° 7.25162° ALT: 480 m	24,20 47.3501505 7.2547695

7

PROXIMA NOTA
PROCH NOTE
NEXT NOTE

0,30

From TC 7 Boécourt		DISTANCE		DAY Sam. 28 mars	
To TC 7 A Moutier - Arrivée Rallye		28.32km		SECTION 3	
SPECIAL STAGE 7 Boécourt-Bassecourt 2		7 7.17km		AVERAGE 42.48 kph	
				TIME ALLOWED 40 min	
DISTANCE		DIRECTION		INFORMATION	
TOTAL	PARTIAL			DISTANCE REGRESS	
4,42	0,30			23,90	
4,432				47.347803 7.25653683	
4,57	0,15			23,75	
4,581				47.3464796 7.25627166	
				47.34656° 7.25628° ALT: 470 m	
4,85	0,28			23,47	
4,97	0,11			23,36	
4,971				47.3470526 7.260572	
				47.34705° 7.26053° ALT: 480 m	
5,28	0,32			23,04	
5,283				47.345504 7.26398133	

7

PROXIMA NOTA
PROCH NOTE
NEXT NOTE

0,07

From TC		7 Boécourt		DISTANCE		DAY		Sam. 28 mars	
To TC		7 A Moutier - Arrivée Rallye		28.32km		SECTION		3	
SPECIAL STAGE				7		AVERAGE		TIME ALLOWED	
Boécourt-Bassecourt 2				7.17km		42.48 kph		40 min	
DISTANCE		DIRECTION			INFORMATION				DISTANCE
TOTAL	PARTIAL								REGRESS
5,35	0,07	21		1,82		5,35		47.3452571	22,97
5,351								7.26475	
								47.34525°	
								7.26476°	
								ALT: 470 m	
5,51	0,16	22		1,66					22,81
5,75	0,24	23		1,42		5,75		47.3440688	22,57
5,753								7.26932683	
								47.34408°	
								7.26947°	
								ALT: 470 m	
5,93	0,18	24		1,24				47.3427745	22,39
5,963								7.26972983	
6,43	0,50	25		0,74				47.3387478	21,89
6,432								7.27023816	

7

PROXIMA NOTA
PROCH NOTE
NEXT NOTE

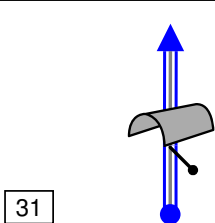

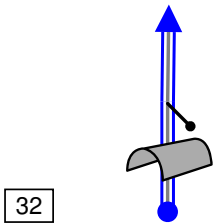
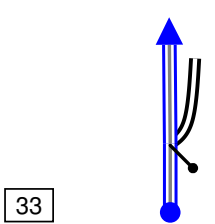
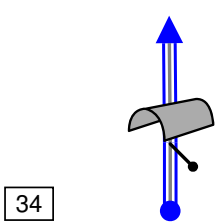

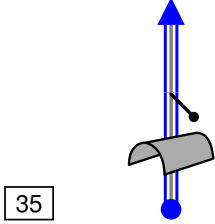
0,10

From TC		7 Boécourt		DISTANCE	DAY	Sam. 28 mars	
To TC		7 A Moutier - Arrivée Rallye		28.32km	SECTION	3	
SPECIAL STAGE				7	AVERAGE	TIME ALLOWED	
Boécourt-Bassecourt 2				7.17km	42.48 kph	40 min	
DISTANCE		DIRECTION		INFORMATION			DISTANCE REGRESS
TOTAL	PARTIAL						
6,53	0,10						21,79
6,56	0,03						21,76
7,17	0,61						21,15
7,67	0,50						20,65
8,19	0,52						20,13

7

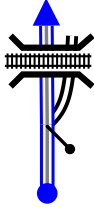
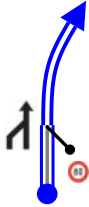


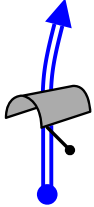

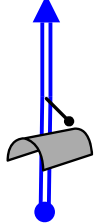
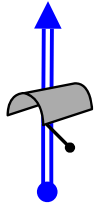

PROXIMA NOTA
PROCH NOTE
NEXT NOTE

2,70

From TC 7 Boécourt		DISTANCE		DAY Sam. 28 mars	
To TC 7 A Moutier - Arrivée Rallye		28.32km		SECTION 3	
		AVERAGE		TIME ALLOWED	
		42.48 kph		40 min	
DISTANCE		DIRECTION	INFORMATION	DISTANCE REGRESS	
TOTAL	PARTIAL				
10,89	2,70		 Entrée du tunnel de Develier	17,43	
11,66	0,77		Sortie du tunnel de Develier	16,66	
13,52	1,86			14,80	
15,47	1,95		 Entrée galerie de Beuchille	12,85	
16,35	0,88		Sortie galerie de Beuchille	11,97	

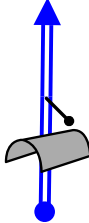
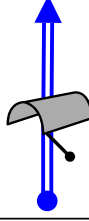

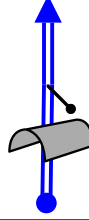
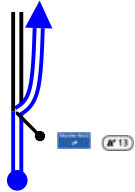


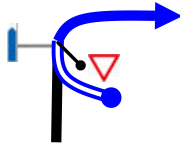


PROXIMA NOTA
PROCH NOTE
NEXT NOTE

0,56

From TC 7 Boécourt		DISTANCE		DAY Sam. 28 mars	
To TC 7 A Moutier - Arrivée Rallye		28.32km		SECTION 3	
		AVERAGE		TIME ALLOWED	
		42.48 kph		40 min	
DISTANCE		DIRECTION	INFORMATION	DISTANCE REGRESS	
TOTAL	PARTIAL				
16,91	0,56	 36		11,41	
18,26	1,35	 37	 	10,06	
18,71	0,45	 38	 Entrée du tunnel de Choindez	9,61	
22,00	3,29	 39	Sortie du tunnel de Choindez	6,32	
22,15	0,15	 40	 Entrée du tunnel de La Roche St Jean	6,17	

PROXIMA NOTA
PROCH NOTE
NEXT NOTE

0,23

From TC 7 Boécourt		DISTANCE		DAY Sam. 28 mars	
To TC 7 A Moutier - Arrivée Rallye		28.32km		SECTION 3	
		AVERAGE		TIME ALLOWED	
		42.48 kph		40 min	
DISTANCE		DIRECTION	INFORMATION	DISTANCE REGRESS	
TOTAL	PARTIAL				
22,38	0,23	 41	Sortie du tunnel de La Roche St Jean	5,94	
22,71	0,33	 42	 Entrée du tunnel de Raimeux	5,61	
25,92	3,21	 43	Sortie du tunnel de Raimeux	2,40	
25,98	0,06	 44	 	2,34	
26,35	0,37	 45	 	1,97	
PROXIMA NOTA PROCH NOTE NEXT NOTE		0,26			

From TC 7 Boécourt		DISTANCE	DAY Sam. 28 mars	
To TC 7A Moutier - Arrivée Rallye		28.84km	SECTION 3	
		AVERAGE	TIME ALLOWED	
		69.22 kph	25 min	
DISTANCE		DIRECTION	INFORMATION	DISTANCE REGRESS
TOTAL	PARTIAL			
26,61	0,26			2,23
26,68	0,07			2,16
27,55	0,87			1,29
28,56	1,01			0,28
28,70	0,14			0,14

PROXIMA NOTA
PROCH NOTE
NEXT NOTE

0,03

From TC 7 Boécourt		DISTANCE	DAY Sam. 28 mars	
To TC 7A Moutier - Arrivée Rallye		28.84km	SECTION 3	
		AVERAGE	TIME ALLOWED	
		69.22 kph	25 min	
DISTANCE		DIRECTION	INFORMATION	DISTANCE REGRESS
TOTAL	PARTIAL			
28,72	0,02	 <div style="border: 1px solid black; padding: 2px; display: inline-block;">51</div>	 Passage par un Accès Interdit	0,12
28,80	0,08	 <div style="border: 1px solid black; padding: 2px; display: inline-block;">52</div>		0,04
28,84	0,04	 <div style="border: 1px solid black; padding: 2px; display: inline-block;">53</div>	 TC 7A Moutier Arrivée Finale <div style="border: 1px solid black; padding: 2px; display: inline-block; margin-left: 20px;"> 47.27956° 7.37043° ALT: 530 m </div>	0,00

**142
Kilometers**

**210
Waypoints**

**142 km
Fuel Range**

START
Moutier - Start Leg 2

FINISH
Moutier - Arrivée Finale



FICHE D'ABANDON RETIREMENT FORM

Attention, si vous abandonnez, informez immédiatement la Direction de Course en appelant le **0848 543 210** et laissez cette fiche dûment remplie et le Carnet de Contrôle au prochain CH.

*Attention: If you retire, inform Race Direction immediately by calling **+41 848 543 210** and leave this duly completed form together with the Time Card at the next Time Control (TC).*

Heure de l'abandon :

Time of retiring : _____

N° ES / SS Nr. : _____

Entre le CH :

Between TC : _____

et le CH :

and TC : _____

REÇU / RECEIPT

Signé par un Officiel recevant la fiche d'abandon
Signature of the Official receiving the Retirement Form

Nom du Pilote :

Name of Drivers : _____

N° Concurrent

Competitor's Nr. : _____

Date / Date : _____

Heure / Time : _____

Signature / Signature : _____

Nom et Fonction

Nom et Fonction : _____



TÉMOIGNAGE - ENQUIRY SHEET

Ce document doit être remis au CRO ou à la Direction de Course
This document must be submitted to the CRO or to Race Direction.

Étape / Leg : _____ N° Voiture / Car Nr. : _____

Témoignage lié à / This enquiry relates to

N° ES / SS Nr. : _____ Liaison pour CH / Road section to TC: _____

Argumentation / Nature of enquiry

REÇU / RECEIPT

Nom du Pilote : _____ N° Concurrent
Name of Drivers : _____ Competitor's Nr. : _____

Date / Date : _____ Heure / Time : _____

Signature / Signature : _____

Nom et Fonction
Nom et Fonction : _____

